



JAMHURI YA MUUNGANO WA TANZANIA

RIPOTI YA IDADI YA WATU KATIKA MAJIMBO YA UCHAGUZI

TANZANIA



CHAPISHO LA 3A



Jamhuri ya Muungano wa Tanzania

Ripoti ya Idadi ya Watu katika Majimbo ya Uchaguzi Tanzania

Wizara ya Fedha na Mipango

Ofisi ya Taifa ya Takwimu

Tanzania


na

Ofisi ya Rais – Fedha na Mipango

Ofisi ya Mtakwimu Mkuu wa Serikali

Zanzibar

Desemba 2022



People's Republic of China



Nukuu:

Wizara ya Fedha na Mipango, Ofisi ya Taifa ya Takwimu - Tanzania na Ofisi ya Rais – Fedha na Mipango, Ofisi ya Mtakwimu Mkuu wa Serikali, Zanzibar. Sensa ya Watu na Makazi ya Mwaka 2022: Ripoti ya Idadi ya Watu katika Majimbo ya Uchaguzi, Tanzania, Desemba 2022.

Tanbihi:

Ramani zilizotumika kwenye chapisho hili zinatokana na zoezi la utengaji wa maeneo ya kuhesabia watu; hivyo, ni kwa ajili ya matumizi ya kitwakimu tu.

Dibaji



Serikali ya Jamhuri ya Muungano wa Tanzania ilifanya Sensa ya Watu na Makazi (SWM) ya Mwaka 2022 kwa kuzingatia rejea ya siku ya Sensa, ambayo ilikuwa usiku wa tarehe 22 kuamkia tarehe 23 Agosti, 2022. Sensa hii ilifanyika kwa mujibu wa Sheria ya Takwimu SURA 351 ambayo inaelekeza Serikali kufanya



Sensa ya Watu na Makazi kila baada ya miaka kumi. Aidha, Sensa imefanyika kukidhi takwa la Umoja wa Mataifa linalozitaka nchi zote kufanya Sensa ya Watu na Makazi angalau mara moja ndani ya miaka kumi. Sensa ya Mwaka 2022 ni ya sita tangu kuasisiwa kwa Jamhuri ya Muungano wa Tanzania mwaka 1964. Sensa zilizotangulia zilifanyika mwaka 1967, 1978, 1988, 2002 na 2012. Sensa ya Watu na Makazi ya Mwaka 2022 ni Sensa ya kwanza kufanyika kidijitali nchini Tanzania na imefanyika kwa mafanikio makubwa na kuwezesha kutoa matokeo kwa wakati.

Matokeo ya Sensa ya Watu na Makazi ni kwa ajili ya mipango jumuishi na maendeleo endelevu ya nchi na yatasaidia kuongeza uwazi katika kugawa rasilimali zilizopo kuendana na uwiano wa idadi ya watu katika ngazi zote za utawala. Matokeo haya yamewezesha kupata idadi ya watu katika ngazi mbalimbali za utawala ikiwemo majimbo ya uchaguzi.

Ripoti ya Idadi ya Watu katika Majimbo ya Uchaguzi ni Chapisho la tatu kati ya machapisho yanayotarajiwa kutolewa na Ofisi ya Taifa ya Takwimu (NBS) na Ofisi ya Mtakwimu Mkuu wa Serikali (OCGS) kutokana na taarifa za Sensa ya Watu na Makazi ya mwaka 2022. Ripoti hii ni sehemu ya chapisho la tatu ambapo chapisho la 3A linahusu taarifa za Majimbo ya Uchaguzi katika Jamhuri ya Muungano wa Tanzania na chapisho la 3B linahusu taarifa za majimbo ya Uchaguzi kwa Tanzania Zanzibar. Takwimu katika ripoti hii zimetolewa katika ngazi ya Mkoa, Halmashauri na Jimbo la Uchaguzi. Aidha, ukusanyaji wa taarifa na utayarishaji wa ripoti hii umezingatia orodha ya majimbo ya uchaguzi iliyotolewa na Tume ya Taifa ya Uchaguzi kwa Tangazo la Serikali Na. 599 la Tarehe 31 Julai, 2020 pamoja na matangazo ya Serikali kuhusu mgawanyo wa mipaka ya kiutawala.

Ripoti hii ni muhimu kwa Ofisi ya Rais, Tawala za Mkoa na Serikali za Mitaa (TAMISEMI), Tume ya Taifa ya Uchaguzi, Tume ya Uchaguzi Zanzibar, Waheshimiwa Wabunge wa Bunge la Jamhuri ya Muungano wa Tanzania, Wajumbe wa Baraza la Wawakilishi Zanzibar, Ofisi ya Bunge, Ofisi ya Baraza la Wawakilishi, Ofisi ya Msajili wa Vyama vya Siasa, Vyama vya Siasa, wadau wa maendeleo, Maafisa mipango na wadau wote wanaohusika na utayarishaji wa mipango ya maendeleo katika maeneo mbalimbali.

Tunatumia nafasi hii kutoa shukrani za dhati kwa Mheshimiwa Dkt. Samia Suluhu Hassan - Rais wa Jamhuri ya Muungano wa Tanzania, Mheshimiwa Dkt. Philip Isdor Mpango - Makamu wa Rais wa Jamhuri ya Muungano wa Tanzania, Mheshimiwa Dkt. Hussein Ali

Mwinyi - Rais wa Zanzibar na Mwenyekiti wa Baraza la Mapinduzi na Mheshimiwa Othman Masoud Othman - Makamu wa Kwanza wa Rais wa Zanzibar kwa uongozi na usimamizi madhubuti kwa hatua za utekelezaji wa zoezi la Sensa pamoja na kuwa na majukumu mengine ya kitaifa.


Kwa namna ya kipekee tunawashukuru Mheshimiwa Anne Semamba Makinda - Kamisaa wa Sensa Tanzania Bara na Spika Mstaafu wa Bunge la Jamhuri ya Muungano wa Tanzania na Mheshimiwa Balozi Mohamed Haji Hamza - Kamisaa wa Sensa Tanzania Zanzibar kwa namna ambavyo wameongoza na kusimamia vyema kazi ya kuelimisha na kuhamasisha wananchi kushiriki katika zoezi la Sensa na hatimaye kufanikisha zoezi zima la Sensa kwa wakati na kwa ubora wa hali ya juu.

Aidha, tunatoa pongezi kwa Balozi Hussein A. Kattanga - Katibu Mkuu Kiongozi, Mhandisi Zena A. Said - Katibu wa Baraza la Mapinduzi na Katibu Mkuu Kiongozi wa Serikali ya Mapinduzi ya Zanzibar, Makatibu Wakuu wa Wizara, Waheshimiwa Wakuu wa Mikoa, Waheshimiwa Wakuu wa Wilaya na Wakurugenzi wa Mamlaka za Serikali za Mitaa kwa kusimamia kikamilifu utekelezaji wa zoezi la Sensa.

Kulingana na maelezo hayo, tunatoa wito kwa Wizara, Idara na Taasisi zote za Serikali, Sekta Binafsi, Asasi za Kiraia (AZAKI), Watafiti, Wanasiasa, Wadau wa Maendeleo na wananchi kwa ujumla kutumia matokeo ya Sensa ya Watu na Makazi katika kupanga, kufanya maamuzi sahihi na kutathmini mipango mbalimbali ya utekelezaji wa programu za maendeleo.



Kassim Majaliwa Majaliwa (Mb)
Waziri Mkuu wa Jamhuri ya
Muungano wa Tanzania



Hemed Suleiman Abdulla (MBM)
Makamu wa Pili wa Rais wa
Zanzibar

Shukrani

Ofisi ya Taifa ya Takwimu na Ofisi ya Mtakwimu Mkuu wa Serikali, Zanzibar zilifanya Sensa ya Watu na Makazi ya mwaka 2022 ili kutoa taarifa muhimu zitakazotumika kuandaa Sera, kupanga, kufuatilia na kutathmini utekelezaji wa mipango ya maendeleo. Sensa ya Watu na Makazi imekusanya taarifa muhimu za kidemografia, hali ya ulemavu, uhamaji, umiliki wa vitambulisho vya Taifa, watoto yatima wenye umri chini ya miaka 18, elimu, shughuli za kiuchumi, umiliki wa ardhi, matumizi na umiliki wa vifaa vya Teknolojia ya Habari na Mawasiliano (TEHAMA), uzazi, vifo, umiliki wa rasilimali, kilimo, huduma za jamii, majengo pamoja na baadhi ya taarifa za anwani za makazi.

Ripoti hii inahusu takwimu za mgawanyiko wa idadi ya watu kwa Mkoa, Halmashauri, Majimbo ya Uchaguzi na Kata/Shehia. Ripoti hii inatoa takwimu mbalimbali ambazo zitatumika katika kupanga mipango mbalimbali inayohusiana na idadi ya watu katika majimbo. Tunatoa shukrani zetu kwa wataalam wote waliotumia muda na nguvu zao katika kuandaa ripoti hii. Kwa umuhimu wa kipekee tunapenda kutoa shukrani zetu za dhati kwa Ruth Davison Minja, Kaimu Mkurugenzi wa Sensa ya Watu na Takwimu za Jamii (NBS); Fahima Mohamed Issa, Mkurugenzi wa Takwimu za Jamii (OCGS); Seif Ahmad Kuchengo, Mratibu wa Sensa wa Taifa; Abdul-majid Jecha Ramadhan, Mratibu wa Sensa, Tanzania Zanzibar; Kamati ya Ushauri wa Kiufundi ya Sensa, Watakwimu; Wataalam wa Idadi ya Watu; Maafisa TEHAMA na Warasimu Ramani kwa kukamilisha ripoti hii kwa umahiri mkubwa.

Shukrani nyingi tunazitoa kwa wasimamizi wa Sensa wa Mkoa, Wilaya, Kata/Shehia, Vijiji na Vitongoji, wasimamizi wa uwandani, makarani pamoja na vyombo vya habari kwa kazi nzuri waliyoifanya kwa umakini mkubwa katika kufanikisha zoezi la Sensa. Tunapenda pia kuwashukuru watu wote kwa ushirikiano wao katika kipindi chote cha Sensa.



Dkt. Albina Chuwa
Mtakwimu Mkuu wa Serikali
Ofisi ya Taifa ya Takwimu



Salum Kassim Ali
Mtakwimu Mkuu wa Serikali
Ofisi ya Mtakwimu Mkuu wa Serikali,
Zanzibar

Matokeo ya Sensa ya Watu na Makazi kwa Ufupi

| | 2012 | 2022 | | |
|--|-------------------|-------------------|-------------------|-------------------|
| | Jumla | Jumla | Kijijini | Mjini |
| Idadi ya Watu, Tanzania | 44,928,923 | 61,741,120 | 40,196,497 | 21,544,623 |
| Wanaume | 21,869,990 | 30,053,130 | 19,719,451 | 10,333,679 |
| Wanawake | 23,058,933 | 31,687,990 | 20,477,046 | 11,210,944 |
| Idadi ya Watu, Tanzania Bara | 43,625,354 | 59,851,347 | 39,232,999 | 20,618,348 |
| Wanaume | 21,239,313 | 29,137,638 | 19,247,420 | 9,890,218 |
| Wanawake | 22,386,041 | 30,713,709 | 19,985,579 | 10,728,130 |
| Idadi ya Watu, Tanzania Zanzibar | 1,303,569 | 1,889,773 | 963,498 | 926,275 |
| Wanaume | 630,677 | 915,492 | 472,031 | 443,461 |
| Wanawake | 672,892 | 974,281 | 491,467 | 482,814 |
| Wastani wa Kasi ya Ongezeko la Watu kwa Mwaka, Tanzania | 2.7 | 3.2 | 2.4 | 4.8 |
| Wastani wa Kasi ya Ongezeko la Watu kwa Mwaka, Tanzania Bara | 2.7 | 3.2 | 2.4 | 4.8 |
| Wastani wa Kasi ya Ongezeko la Watu kwa Mwaka, Tanzania Zanzibar | 2.8 | 3.7 | 3.2 | 4.3 |
| Idadi ya Kaya, Tanzania | 9,362,758 | 14,297,184 | 8,620,850 | 5,676,334 |
| Idadi ya Kaya, Tanzania Bara | 9,109,150 | 13,916,924 | 8,427,217 | 5,489,707 |
| Idadi ya Kaya, Tanzania Zanzibar | 253,608 | 380,260 | 193,633 | 186,627 |
| Wastani wa Watu katika Kaya, Tanzania | 4.8 | 4.3 | 4.7 | 3.8 |
| Wastani wa Watu katika Kaya, Tanzania Bara | 4.8 | 4.3 | 4.7 | 3.8 |
| Wastani wa Watu katika Kaya, Tanzania Zanzibar | 5.1 | 5.0 | 5.0 | 5.0 |
| Uwiano wa Jinsi, Tanzania | 95 | 95 | 96 | 92 |
| Uwiano wa Jinsi, Tanzania Bara | 95 | 95 | 96 | 92 |
| Uwiano wa Jinsi, Tanzania Zanzibar | 94 | 94 | 96 | 92 |
| Msongamano wa Idadi ya Watu, Tanzania | 51 | 70 | | |
| Msongamano wa Idadi ya Watu, Tanzania Bara | 49 | 68 | | |
| Msongamano wa Idadi ya Watu, Tanzania Zanzibar | 530 | 768 | | |

Yaliyomo

| | |
|--|------------|
| Dibaji..... | ii |
| Shukrani | iv |
| Matokeo ya Sensa ya Watu na Makazi kwa Ufupi | v |
| Vifupisho | xiv |
| Umuhimu wa Takwimu za Idadi ya Watu katika Majimbo ya Uchaguzi..... | 2 |
| Idadi ya Majimbo ya Uchaguzi, Idadi ya Watu na Kaya | 2 |
| Mkoa Na. 1: Dodoma | 11 |
| Mkoa Na. 2: Arusha | 23 |
| Mkoa Na. 3: Kilimanjaro | 33 |
| Mkoa Na. 4: Tanga..... | 41 |
| Mkoa Na. 5: Morogoro | 53 |
| Mkoa Na. 6: Pwani | 64 |
| Mkoa Na. 7: Dar es Salaam | 72 |
| Mkoa Na. 8: Lindi | 79 |
| Mkoa Na. 9: Mtwara | 87 |
| Mkoa Na. 10: Ruvuma | 98 |
| Mkoa Na. 11: Iringa..... | 107 |
| Mkoa Na. 12: Mbeya | 114 |
| Mkoa Na. 13: Singida..... | 123 |
| Mkoa Na. 14: Tabora | 131 |
| Mkoa Na. 15: Rukwa..... | 141 |
| Mkoa Na. 16: Kigoma..... | 147 |
| Mkoa Na. 17: Shinyanga..... | 156 |
| Mkoa Na. 18: Kagera | 164 |
| Mkoa Na. 19: Mwanza | 175 |
| Mkoa Na. 20: Mara..... | 185 |
| Mkoa Na. 21: Manyara..... | 195 |
| Mkoa Na. 22: Njombe | 204 |
| Mkoa Na. 23: Katavi..... | 211 |
| Mkoa Na. 24: Simiyu | 216 |
| Mkoa Na. 25: Geita | 223 |

| | | |
|----------------------------------|------------------------|------------|
| Mkoa Na. 26: | Songwe..... | 230 |
| Mkoa Na. 27: | Kaskazini Unguja | 236 |
| Mkoa Na. 28: | Kusini Unguja..... | 242 |
| Mkoa Na. 29: | Mjini Magharibi..... | 247 |
| Mkoa Na. 30: | Kaskazini Pemba | 255 |
| Mkoa Na. 31: | Kusini Pemba..... | 260 |
| Rejea | | 265 |
| Waandishi wa Ripoti | | 267 |

Orodha ya Majedwali

| | | |
|----------------|---|----|
| Jedwali A: | Tanzania - Idadi ya Majimbo, Mgawanyo wa Idadi ya Watu kwa Jinsi na Idadi ya Kaya kwa Mkoa na Halmashauri; SWM 2022 | 4 |
| Jedwali Na. 1: | Mkoa wa Dodoma - Idadi ya Watu kwa Jinsi, Uwiano Kijinsi, Idadi ya Kaya na Wastani wa Idadi ya Watu katika Kaya kwa Halmashauri, Jimbo na Kata; SWM 2022 | 13 |
| Jedwali Na. 2: | Mkoa wa Arusha - Idadi ya Watu kwa Jinsi, Uwiano Kijinsi, Idadi ya Kaya na Wastani wa Idadi ya Watu katika Kaya kwa Halmashauri, Jimbo na Kata; SWM 2022 | 25 |
| Jedwali Na. 3: | Mkoa wa Kilimanjaro - Idadi ya Watu kwa Jinsi, Uwiano Kijinsi, Idadi ya Kaya na Wastani wa Idadi ya Watu katika Kaya kwa Halmashauri, Jimbo na Kata; SWM 2022 | 35 |
| Jedwali Na. 4: | Mkoa wa Tanga - Idadi ya Watu kwa Jinsi, Uwiano Kijinsi, Idadi ya Kaya na Wastani wa Idadi ya Watu katika Kaya kwa Halmashauri, Jimbo na Kata; SWM 2022 | 43 |
| Jedwali Na. 5: | Mkoa wa Morogoro - Idadi ya Watu kwa Jinsi, Uwiano Kijinsi, Idadi ya Kaya na Wastani wa Idadi ya Watu katika Kaya kwa Halmashauri, Jimbo na Kata; SWM 2022 | 55 |
| Jedwali Na. 6: | Mkoa wa Pwani - Idadi ya Watu kwa Jinsi, Uwiano Kijinsi, Idadi ya Kaya na Wastani wa Idadi ya Watu katika Kaya kwa Halmashauri, Jimbo na Kata; SWM 2022 | 66 |
| Jedwali Na. 7: | Mkoa wa Dar es Salaam - Idadi ya Watu kwa Jinsi, Uwiano Kijinsi, Idadi ya Kaya na Wastani wa Idadi ya Watu katika Kaya kwa Halmashauri, Jimbo na Kata; SWM 2022 | 74 |
| Jedwali Na. 8: | Mkoa wa Lindi - Idadi ya Watu kwa Jinsi, Uwiano Kijinsi, Idadi ya Kaya na Wastani wa Idadi ya Watu katika Kaya kwa Halmashauri, Jimbo na Kata; SWM 2022 | 81 |
| Jedwali Na. 9: | Mkoa wa Mtwara - Idadi ya Watu kwa Jinsi, Uwiano Kijinsi, Idadi ya Kaya na Wastani wa Idadi ya Watu katika Kaya kwa Halmashauri, Jimbo na Kata; SWM 2022 | 89 |

| | | |
|-----------------|---|-----|
| Jedwali Na. 10: | Mkoa wa Ruvuma - Idadi ya Watu kwa Jinsi, Uwiano Kijinsi, Idadi ya Kaya na Wastani wa Idadi ya Watu katika Kaya kwa Halmashauri, Jimbo na Kata; SWM 2022 | 100 |
| Jedwali Na. 11: | Mkoa wa Iringa - Idadi ya Watu kwa Jinsi, Uwiano Kijinsi, Idadi ya Kaya na Wastani wa Idadi ya Watu katika Kaya kwa Halmashauri, Jimbo na Kata; SWM 2022 | 109 |
| Jedwali Na. 12: | Mkoa wa Mbeya - Idadi ya Watu kwa Jinsi, Uwiano Kijinsi, Idadi ya Kaya na Wastani wa Idadi ya Watu katika Kaya kwa Halmashauri, Jimbo na Kata; SWM 2022 | 116 |
| Jedwali Na. 13: | Mkoa wa Singida - Idadi ya Watu kwa Jinsi, Uwiano Kijinsi, Idadi ya Kaya na Wastani wa Idadi ya Watu katika Kaya kwa Halmashauri, Jimbo na Kata; SWM 2022 | 125 |
| Jedwali Na. 14: | Mkoa wa Tabora - Idadi ya Watu kwa Jinsi, Uwiano Kijinsi, Idadi ya Kaya na Wastani wa Idadi ya Watu katika Kaya kwa Halmashauri, Jimbo na Kata; SWM 2022 | 133 |
| Jedwali Na. 15: | Mkoa wa Rukwa - Idadi ya Watu kwa Jinsi, Uwiano Kijinsi, Idadi ya Kaya na Wastani wa Idadi ya Watu katika Kaya kwa Halmashauri, Jimbo na Kata; SWM 2022 | 143 |
| Jedwali Na. 16: | Mkoa wa Kigoma - Idadi ya Watu kwa Jinsi, Uwiano Kijinsi, Idadi ya Kaya na Wastani wa Idadi ya Watu katika Kaya kwa Halmashauri, Jimbo na Kata; SWM 2022 | 149 |
| Jedwali Na. 17: | Mkoa wa Shinyanga - Idadi ya Watu kwa Jinsi, Uwiano Kijinsi, Idadi ya Kaya na Wastani wa Idadi ya Watu katika Kaya kwa Halmashauri, Jimbo na Kata; SWM 2022 | 158 |
| Jedwali Na. 18: | Mkoa wa Kagera - Idadi ya Watu kwa Jinsi, Uwiano Kijinsi, Idadi ya Kaya na Wastani wa Idadi ya Watu katika Kaya kwa Halmashauri, Jimbo na Kata; SWM 2022 | 166 |
| Jedwali Na. 19: | Mkoa wa Mwanza - Idadi ya Watu kwa Jinsi, Uwiano Kijinsi, Idadi ya Kaya na Wastani wa Idadi ya Watu katika Kaya kwa Halmashauri, Jimbo na Kata; SWM 2022 | 177 |
| Jedwali Na. 20: | Mkoa wa Mara - Idadi ya Watu kwa Jinsi, Uwiano Kijinsi, Idadi ya Kaya na Wastani wa Idadi ya Watu katika Kaya kwa Halmashauri, Jimbo na Kata; SWM 2022 | 187 |

| | | |
|-----------------|--|-----|
| Jedwali Na. 21: | Mkoa wa Manyara - Idadi ya Watu kwa Jinsi, Uwiano Kijinsi, Idadi ya Kaya na Wastani wa Idadi ya Watu katika Kaya kwa Halmashauri, Jimbo na Kata; SWM 2022 | 197 |
| Jedwali Na. 22: | Mkoa wa Njombe - Idadi ya Watu kwa Jinsi, Uwiano Kijinsi, Idadi ya Kaya na Wastani wa Idadi ya Watu katika Kaya kwa Halmashauri, Jimbo na Kata; SWM 2022 | 206 |
| Jedwali Na. 23: | Mkoa wa Katavi - Idadi ya Watu kwa Jinsi, Uwiano Kijinsi, Idadi ya Kaya na Wastani wa Idadi ya Watu katika Kaya kwa Halmashauri, Jimbo na Kata; SWM 2022 | 213 |
| Jedwali Na. 24: | Mkoa wa Simiyu - Idadi ya Watu kwa Jinsi, Uwiano Kijinsi, Idadi ya Kaya na Wastani wa Idadi ya Watu katika Kaya kwa Halmashauri, Jimbo na Kata; SWM 2022 | 218 |
| Jedwali Na. 25: | Mkoa wa Geita - Idadi ya Watu kwa Jinsi, Uwiano Kijinsi, Idadi ya Kaya na Wastani wa Idadi ya Watu katika Kaya kwa Halmashauri, Jimbo na Kata; SWM 2022 | 225 |
| Jedwali Na. 26: | Mkoa wa Songwe - Idadi ya Watu kwa Jinsi, Uwiano Kijinsi, Idadi ya Kaya na Wastani wa Idadi ya Watu katika Kaya kwa Halmashauri, Jimbo na Kata; SWM 2022 | 232 |
| Jedwali Na. 27: | Mkoa wa Kaskazini Unguja - Idadi ya Watu kwa Jinsi, Uwiano Kijinsi, Idadi ya Kaya na Wastani wa Idadi ya Watu katika Kaya kwa Halmashauri, Jimbo na Kata; SWM 2022 | 238 |
| Jedwali Na. 28: | Mkoa wa Kusini Unguja - Idadi ya Watu kwa Jinsi, Uwiano Kijinsi, Idadi ya Kaya na Wastani wa Idadi ya Watu katika Kaya kwa Halmashauri, Jimbo na Kata; SWM 2022 | 244 |
| Jedwali Na. 29: | Mkoa wa Mjini Mgharibi - Idadi ya Watu kwa Jinsi, Uwiano Kijinsi, Idadi ya Kaya na Wastani wa Idadi ya Watu katika Kaya kwa Halmashauri, Jimbo na Kata; SWM 2022 | 249 |
| Jedwali Na. 30: | Mkoa wa Kaskazini Pemba - Idadi ya Watu kwa Jinsi, Uwiano Kijinsi, Idadi ya Kaya na Wastani wa Idadi ya Watu katika Kaya kwa Halmashauri, Jimbo na Kata; SWM 2022 | 257 |
| Jedwali Na. 31: | Mkoa wa Kusini Pemba - Idadi ya Watu kwa Jinsi, Uwiano Kijinsi, Idadi ya Kaya na Wastani wa Idadi ya Watu katika Kaya kwa Halmashauri, Jimbo na Kata; SWM 2022 | 262 |

Orodha ya Michoro

| | | |
|---------------|--|---|
| Mchoro Na. 1: | Idadi ya Majimbo ya Uchaguzi katika Mkoa, NEC 2020 | 3 |
|---------------|--|---|

Orodha ya Ramani

| | | |
|----------------|--|-----|
| Ramani Na. 1: | Mgawanyiko wa Idadi ya Watu kwa Majimbo ya Uchaguzi, Mkoa wa Dodoma; SWM 2022 | 11 |
| Ramani Na. 2: | Mgawanyiko wa Idadi ya Watu kwa Majimbo ya Uchaguzi, Mkoa wa Arusha; SWM 2022 | 23 |
| Ramani Na. 3: | Mgawanyiko wa Idadi ya Watu kwa Majimbo ya Uchaguzi, Mkoa wa Kilimanjaro; SWM 2022 | 33 |
| Ramani Na. 4: | Mgawanyiko wa Idadi ya Watu kwa Majimbo ya Uchaguzi, Mkoa wa Tanga; SWM 2022..... | 41 |
| Ramani Na. 5: | Mgawanyiko wa Idadi ya Watu kwa Majimbo ya Uchaguzi, Mkoa wa Morogoro; SWM 2022 | 53 |
| Ramani Na. 6: | Mgawanyiko wa Idadi ya Watu kwa Majimbo ya Uchaguzi, Mkoa wa Pwani; SWM 2022 | 64 |
| Ramani Na. 7: | Mgawanyiko wa Idadi ya Watu kwa Majimbo ya Uchaguzi, Mkoa wa Dar es Salaam; SWM 2022 | 72 |
| Ramani Na. 8: | Mgawanyiko wa Idadi ya Watu kwa Majimbo ya Uchaguzi, Mkoa wa Lindi; SWM 2022 | 79 |
| Ramani Na. 9: | Mgawanyiko wa Idadi ya Watu kwa Majimbo ya Uchaguzi, Mkoa wa Mtwara; SWM 2022 | 87 |
| Ramani Na. 10: | Mgawanyiko wa Idadi ya Watu kwa Majimbo ya Uchaguzi, Mkoa wa Ruvuma; SWM 2022 | 98 |
| Ramani Na. 11: | Mgawanyiko wa Idadi ya Watu kwa Majimbo ya Uchaguzi, Mkoa wa Iringa; SWM 2022..... | 107 |
| Ramani Na. 12: | Mgawanyiko wa Idadi ya Watu kwa Majimbo ya Uchaguzi, Mkoa wa Mbeya; SWM 2022 | 114 |

| | | |
|----------------|---|-----|
| Ramani Na. 13: | Mgawanyiko wa Idadi ya Watu kwa Majimbo ya Uchaguzi, Mkoa wa Singida; SWM 2022..... | 123 |
| Ramani Na. 14: | Mgawanyiko wa Idadi ya Watu kwa Majimbo ya Uchaguzi, Mkoa wa Tabora; SWM 2022 | 131 |
| Ramani Na. 15: | Mgawanyiko wa Idadi ya Watu kwa Majimbo ya Uchaguzi, Mkoa wa Rukwa; SWM 2022..... | 141 |
| Ramani Na. 16: | Mgawanyiko wa Idadi ya Watu kwa Majimbo ya Uchaguzi, Mkoa wa Kigoma; SWM 2022..... | 147 |
| Ramani Na. 17: | Mgawanyiko wa Idadi ya Watu kwa Majimbo ya Uchaguzi, Mkoa wa Shinyanga; SWM 2022..... | 156 |
| Ramani Na. 18: | Mgawanyiko wa Idadi ya Watu kwa Majimbo ya Uchaguzi, Mkoa wa Kagera; SWM 2022 | 164 |
| Ramani Na. 19: | Mgawanyiko wa Idadi ya Watu kwa Majimbo ya Uchaguzi, Mkoa wa Mwanza; SWM 2022 | 175 |
| Ramani Na. 20: | Mgawanyiko wa Idadi ya Watu kwa Majimbo ya Uchaguzi, Mkoa wa Mara; SWM 2022..... | 185 |
| Ramani Na. 21: | Mgawanyiko wa Idadi ya Watu kwa Majimbo ya Uchaguzi, Mkoa wa Manyara; SWM 2022..... | 195 |
| Ramani Na. 22: | Mgawanyiko wa Idadi ya Watu kwa Majimbo ya Uchaguzi, Mkoa wa Njombe; SWM 2022 | 204 |
| Ramani Na. 23: | Mgawanyiko wa Idadi ya Watu kwa Majimbo ya Uchaguzi, Mkoa wa Katavi; SWM 2022..... | 211 |
| Ramani Na. 24: | Mgawanyiko wa Idadi ya Watu kwa Majimbo ya Uchaguzi, Mkoa wa Simiyu; SWM 2022 | 216 |
| Ramani Na. 25: | Mgawanyiko wa Idadi ya Watu kwa Majimbo ya Uchaguzi Mkoa wa Geita; SWM 2022 | 223 |
| Ramani Na. 26: | Mgawanyiko wa Idadi ya Watu kwa Majimbo ya Uchaguzi Mkoa wa Songwe; SWM 2022..... | 230 |
| Ramani Na. 27: | Mgawanyiko wa Idadi ya Watu kwa Majimbo ya Uchaguzi, Mkoa wa Kaskazini Unguja; SWM 2022 | 236 |
| Ramani Na. 28: | Mgawanyiko wa Idadi ya Watu kwa Majimbo ya Uchaguzi, Mkoa wa Kusini Unguja; SWM 2022..... | 242 |

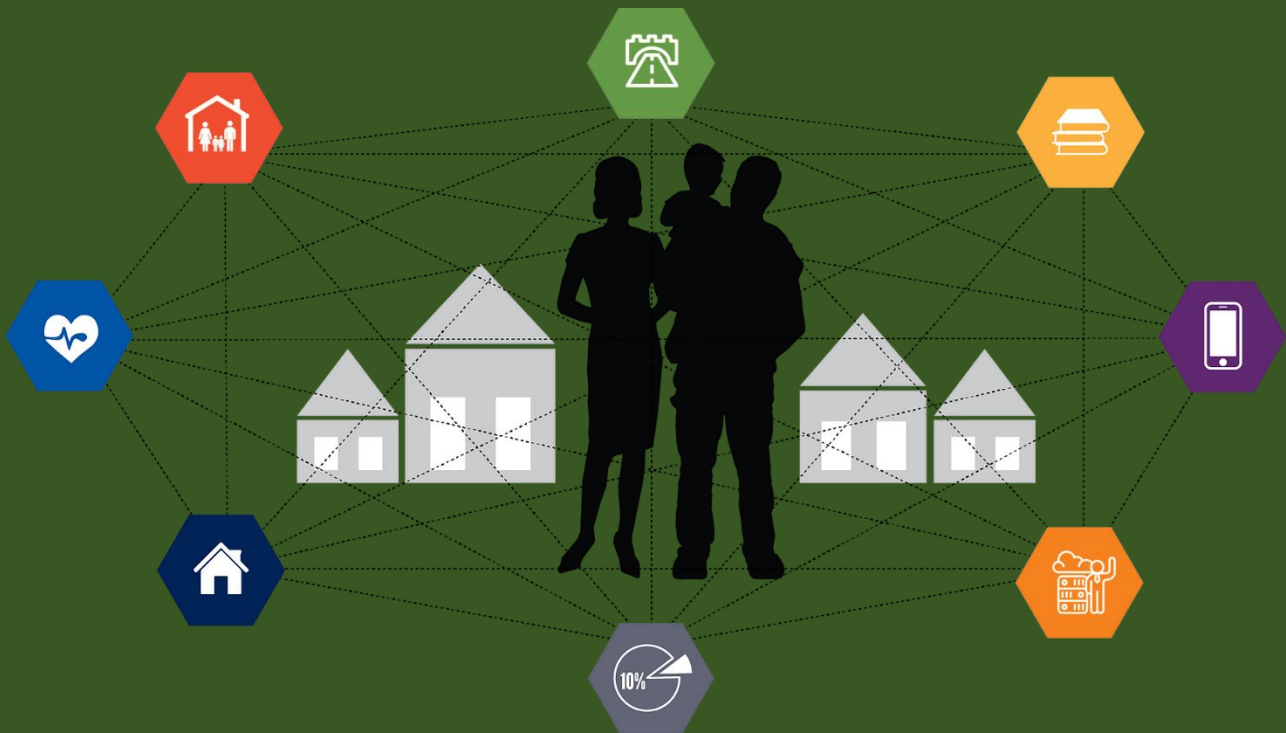
| | |
|---|-----|
| Ramani Na. 29: Mgawanyiko wa Idadi ya Watu kwa Majimbo ya Uchaguzi, Mkoa wa Mjini Magharibi; SWM 2022..... | 247 |
| Ramani Na. 30: Mgawanyiko wa Idadi ya Watu kwa Majimbo ya Uchaguzi, Mkoa wa Kaskazini Pemba; SWM 2022 | 255 |
| Ramani Na. 31: Mgawanyiko wa Idadi ya Watu kwa Majimbo ya Uchaguzi, Mkoa wa Kusini Pemba; SWM 2022..... | 260 |

Vifupisho

| | |
|-------------|--|
| Mb | Mbunge |
| MBM | Mjumbe wa Baraza la Mapinduzi |
| NBS | Ofisi ya Taifa ya Takwimu |
| NEC | Tume ya Taifa ya Uchaguzi |
| OCGS | Ofisi ya Mtakwimu Mkuu wa Serikali |
| OR-TAMISEMI | Ofisi ya Rais - Tawala za Mikoa na Serikali za Mitaa |
| SMZ | Serikali ya Mapinduzi ya Zanzibar |
| SWM | Sensa ya Watu na Makazi |
| TAMISEMIM | Wizara ya Nchi Ofisi ya Rais Tawala za Mikoa, Serikali za Mitaa na Idara Maalum za SMZ |
| TEHAMA | Teknolojia ya Habari na Mawasiliano |



TAKWIMU ZA IDADI YA WATU KATIKA MAJIMBO YA UCHAGUZI



Umuhimu wa Takwimu za Idadi ya Watu katika Majimbo ya Uchaguzi

Ripoti hii inatoa taarifa za idadi ya watu kwa jinsi, uwiano kijinsi, idadi ya kaya na wastani wa idadi ya watu katika kaya kwa majimbo yote ya uchaguzi katika Jamhuri ya Muungano wa Tanzania.

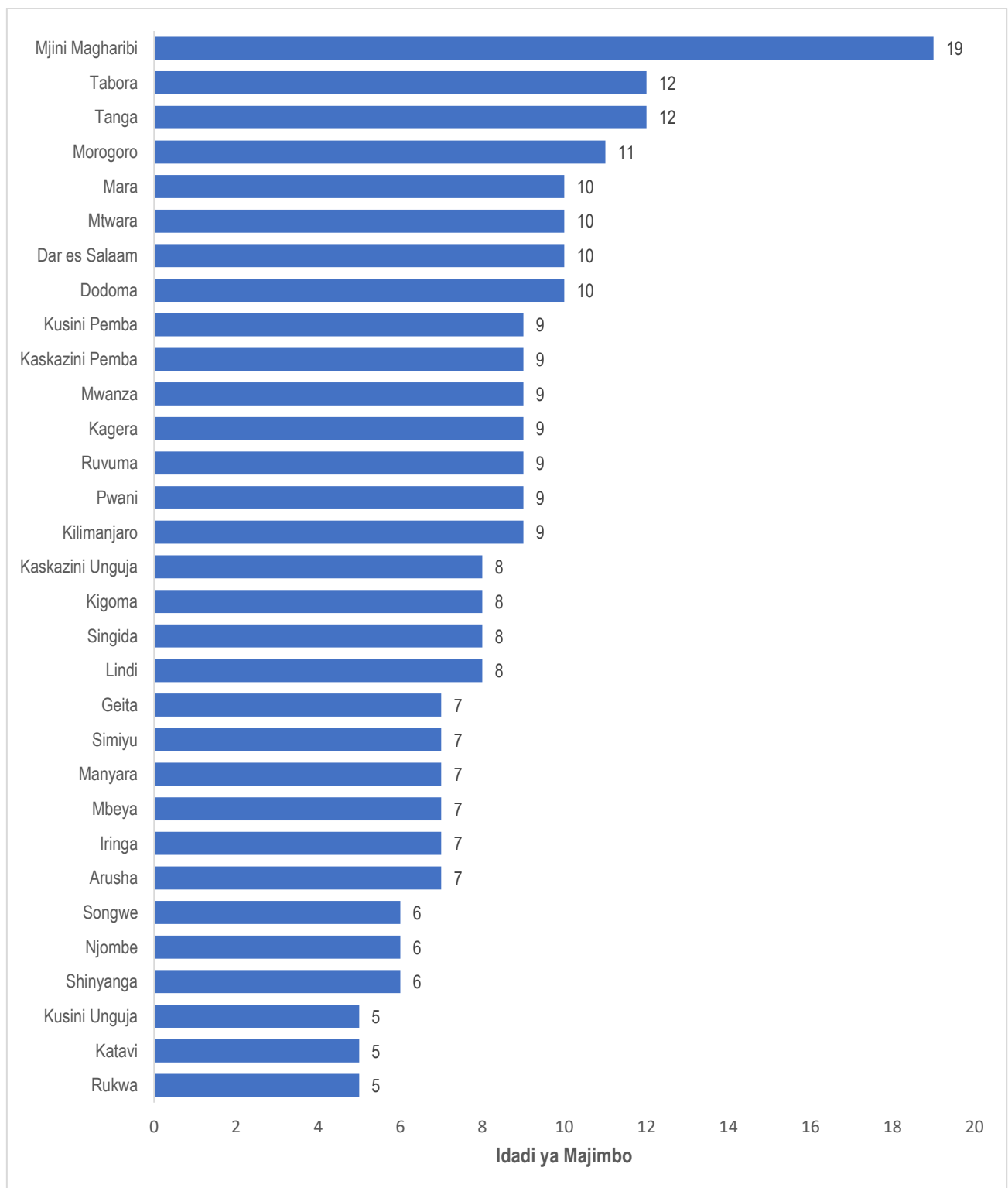
Kwa mujibu wa Ibara ya 75 ya Katiba ya Jamhuri ya Muungano wa Tanzania ya mwaka 1977, Tume ya Taifa ya Uchaguzi imepewa mamlaka ya kupitia na kuweka mipaka ya majimbo ya uchaguzi kwa Jamhuri ya Muungano wa Tanzania. Katika kuweka mipaka pamoja na mambo mengine Tume huzingatia upatikanaji wa njia za mawasiliano, hali ya kijiografia, idadi ya watu, hali ya kiuchumi ya eneo husika na muundo au mtawanyiko wa makazi ya watu. Aidha, kwa mujibu wa Kifungu cha 4(1)(d) cha Sheria ya kuanzisha Afisi ya Tume ya Uchaguzi ya Zanzibar, Na. 1 ya Mwaka 2017, Tume ya Uchaguzi Zanzibar imepewa mamlaka ya kufanya mapitio na kuweka mipaka ya majimbo kwa ajili ya uchaguzi wa wajumbe wa Baraza la Wawakilishi. Hivyo, Sensa ya Watu na Makazi Tanzania na hasa takwimu za idadi ya watu katika majimbo, zitazisaidia Tume hizi mbili kubaini majimbo yanayohitaji kuhuishwa.

Ripoti hii pia ni muhimu kwa Ofisi ya Rais, Tawala za Mikoa na Serikali za Mitaa (OR - TAMISEMI), Wizara ya Nchi, Ofisi ya Rais, Tawala za Mikoa, Serikali za Mitaa na Idara Maalum za Serikali ya Mapinduzi ya Zanzibar, Waheshimiwa Wabunge wa Bunge la Jamhuri ya Muungano wa Tanzania, Wajumbe wa Baraza la Wawakilishi Zanzibar, Ofisi ya Bunge, Ofisi ya Baraza la Wawakilishi na Vyama vya Siasa. Aidha, ripoti hii pia ni muhimu kwa Waheshimiwa Madiwani, Wenyeviti wa Vijiji/Serikali za Mitaa, Masheha, Maafisa mipango na wadau wote kwani inawawezesha kujua idadi kamili ya watu katika maeneo ya kiutawala ili kuandaa sera, mipango jumuishi ya maendeleo, utoaji huduma za kijamii na kugawa rasilimali zilizopo kulingana na idadi ya watu.

Pia, takwimu hizi zitasaidia katika kufuatilia na kutathmini utekelezaji wa sera na mipango ya maendeleo katika majimbo ya uchaguzi ikiwa ni pamoja na upatikanaji wa huduma za kijamii kama vile shule, vituo vya kutolea huduma za afya, barabara, maji na umeme.

Idadi ya Majimbo ya Uchaguzi, Idadi ya Watu na Kaya

Jamhuri ya Muungano wa Tanzania ina majimbo ya uchaguzi 264; kati ya hayo 214 yapo Tanzania Bara na 50 yapo Tanzania Zanzibar. Mkoa wenye Majimbo mengi ni Mkoa wa Mjini Magharibi (majimbo 19) ukifuatiwa na Mikoa ya Tabora na Tanga (Majimbo 12 kila mkoa). Mikoa yenye majimbo machache ni Kusini Unguja, Katavi na Rukwa (Majimbo 5 kila Mkoa) (Mchoro Na. 1).



Mchoro Na. 1: Idadi ya Majimbo ya Uchaguzi katika Mkoa, NEC 2020

Jedwali A: Tanzania - Idadi ya Majimbo, Mgawanyo wa Idadi ya Watu kwa Jinsi na Idadi ya Kaya kwa Mkoa na Halmashauri; SWM 2022

| | Mkoa | Halmashauri | Idadi ya Majimbo | Idadi ya Watu | | | Idadi ya Kaya |
|--------------------------|--------------------|----------------------|------------------|-------------------|-------------------|-------------------|-------------------|
| | | | | Jumla | Wanaume | Wanawake | |
| Tanzania | | | 264 | 61,741,120 | 30,053,130 | 31,687,990 | 14,297,184 |
| Tanzania Bara | | | 214 | 59,851,347 | 29,137,638 | 30,713,709 | 13,916,924 |
| Tanzania Zanzibar | | | 50 | 1,889,773 | 915,492 | 974,281 | 380,260 |
| | Dodoma | | 10 | 3,085,625 | 1,512,760 | 1,572,865 | 757,821 |
| | | Wilaya ya Kondoa | 1 | 244,854 | 124,379 | 120,475 | 52,677 |
| | | Mji wa Kondoa | 1 | 80,443 | 40,153 | 40,290 | 20,396 |
| | | Wilaya ya Mwapwa | 2 | 403,247 | 196,466 | 206,781 | 99,003 |
| | | Wilaya ya Kongwa | 1 | 443,867 | 214,475 | 229,392 | 101,761 |
| | | Wilaya ya Chamwino | 2 | 486,176 | 236,583 | 249,593 | 118,812 |
| | | Jiji la Dodoma | 1 | 765,179 | 373,440 | 391,739 | 214,330 |
| | | Wilaya ya Bahi | 1 | 322,526 | 156,427 | 166,099 | 75,792 |
| | | Wilaya ya Chemba | 1 | 339,333 | 170,837 | 168,496 | 75,050 |
| | Arusha | | 7 | 2,356,255 | 1,125,616 | 1,230,639 | 615,182 |
| | | Wilaya ya Monduli | 1 | 227,585 | 104,742 | 122,843 | 55,053 |
| | | Wilaya ya Meru | 1 | 331,603 | 160,797 | 170,806 | 91,511 |
| | | Wilaya ya Arusha | 1 | 449,518 | 211,650 | 237,868 | 120,997 |
| | | Wilaya ya Longido | 1 | 175,915 | 82,887 | 93,028 | 42,477 |
| | | Wilaya ya Karatu | 1 | 280,454 | 144,919 | 135,535 | 63,685 |
| | | Wilaya ya Ngorongoro | 1 | 273,549 | 127,850 | 145,699 | 60,883 |
| | | Jiji la Arusha | 1 | 617,631 | 292,771 | 324,860 | 180,576 |
| | Kilimanjaro | | 9 | 1,861,934 | 907,636 | 954,298 | 497,850 |
| | | Wilaya ya Rombo | 1 | 275,314 | 133,258 | 142,056 | 71,554 |
| | | Wilaya ya Mwanaga | 1 | 148,763 | 72,157 | 76,606 | 38,847 |
| | | Wilaya ya Same | 2 | 300,303 | 147,293 | 153,010 | 76,272 |
| | | Manispaa ya Moshi | 1 | 221,733 | 108,462 | 113,271 | 65,213 |
| | | Wilaya ya Moshi | 2 | 535,803 | 261,950 | 273,853 | 145,669 |
| | | Wilaya ya Hai | 1 | 240,999 | 117,223 | 123,776 | 64,754 |
| | | Wilaya ya Siha | 1 | 139,019 | 67,293 | 71,726 | 35,541 |
| | Tanga | | 12 | 2,615,597 | 1,275,665 | 1,339,932 | 635,514 |
| | | Wilaya ya Lushoto | 2 | 350,958 | 160,815 | 190,143 | 85,149 |
| | | Wilaya ya Bumbuli | 1 | 159,373 | 76,123 | 83,250 | 38,620 |
| | | Wilaya ya Korogwe | 1 | 272,870 | 133,139 | 139,731 | 68,277 |
| | | Mji wa Korogwe | 1 | 86,551 | 41,608 | 44,943 | 22,975 |
| | | Wilaya ya Muheza | 1 | 238,260 | 118,483 | 119,777 | 65,430 |
| | | Jiji la Tanga | 1 | 393,429 | 192,194 | 201,235 | 98,870 |
| | | Wilaya ya Pangani | 1 | 75,642 | 38,203 | 37,439 | 20,254 |
| | | Wilaya ya Handeni | 1 | 384,353 | 190,425 | 193,928 | 88,493 |
| | | Mji wa Handeni | 1 | 108,968 | 53,086 | 55,882 | 25,465 |
| | | Wilaya ya Kilindi | 1 | 398,391 | 198,541 | 199,850 | 87,439 |
| | | Wilaya ya Mkinga | 1 | 146,802 | 73,048 | 73,754 | 34,542 |
| | Morogoro | | 11 | 3,197,104 | 1,579,869 | 1,617,235 | 829,888 |
| | | Wilaya ya Kilosa | 2 | 617,032 | 308,204 | 308,828 | 165,789 |
| | | Wilaya ya Morogoro | 2 | 387,736 | 192,252 | 195,484 | 102,120 |
| | | Manispaa ya Morogoro | 1 | 471,409 | 226,817 | 244,592 | 133,809 |
| | | Wilaya ya Kilombero | 1 | 292,536 | 146,947 | 145,589 | 76,290 |
| | | Mji wa Ifakara | 1 | 290,424 | 141,023 | 149,401 | 82,330 |

| | Mkoa | Halmashauri | Idadi ya Majimbo | Idadi ya Watu | | | Idadi ya Kaya |
|--|----------------------|------------------------------|------------------|------------------|------------------|------------------|------------------|
| | | | | Jumla | Wanaume | Wanawake | |
| | | Wilaya ya Ulanga | 1 | 232,895 | 116,441 | 116,454 | 55,026 |
| | | Wilaya ya Malinyi | 1 | 225,126 | 111,842 | 113,284 | 49,766 |
| | | Wilaya ya Mvomero | 1 | 421,741 | 210,834 | 210,907 | 110,940 |
| | | Wilaya ya Gairo | 1 | 258,205 | 125,509 | 132,696 | 53,818 |
| | Pwani | | 9 | 2,024,947 | 998,616 | 1,026,331 | 542,919 |
| | | Wilaya ya Bagamoyo | 1 | 205,478 | 101,827 | 103,651 | 58,360 |
| | | Wilaya ya Chalinze | 1 | 316,759 | 158,087 | 158,672 | 84,216 |
| | | Wilaya ya Kibaha | 1 | 123,367 | 61,220 | 62,147 | 35,030 |
| | | Mji wa Kibaha | 1 | 265,360 | 127,155 | 138,205 | 73,367 |
| | | Wilaya ya Kisarawe | 1 | 159,226 | 79,892 | 79,334 | 44,180 |
| | | Wilaya ya Mkuranga | 1 | 533,033 | 257,483 | 275,550 | 142,725 |
| | | Wilaya ya Rufiji | 1 | 159,906 | 82,325 | 77,581 | 37,977 |
| | | Wilaya ya Mafia | 1 | 66,180 | 33,220 | 32,960 | 18,360 |
| | | Wilaya ya Kibiti | 1 | 195,638 | 97,407 | 98,231 | 48,704 |
| | Dar es Salaam | | 10 | 5,383,728 | 2,600,018 | 2,783,710 | 1,550,066 |
| | | Manispaa ya Kinondoni | 2 | 982,328 | 474,825 | 507,503 | 299,184 |
| | | Jiji la Dar es Salaam | 3 | 1,649,912 | 793,731 | 856,181 | 458,614 |
| | | Manispaa ya Temeke | 2 | 1,346,674 | 655,137 | 691,537 | 384,046 |
| | | Manispaa ya Kigamboni | 1 | 317,902 | 156,400 | 161,502 | 91,135 |
| | | Manispaa ya Ubungo | 2 | 1,086,912 | 519,925 | 566,987 | 317,087 |
| | Lindi | | 8 | 1,194,028 | 582,120 | 611,908 | 347,235 |
| | | Wilaya ya Kilwa | 2 | 297,676 | 145,343 | 152,333 | 72,152 |
| | | Wilaya ya Mtama | 1 | 166,493 | 79,425 | 87,068 | 50,708 |
| | | Manispaa ya Lindi | 2 | 174,126 | 84,078 | 90,048 | 52,809 |
| | | Wilaya ya Nachingwea | 1 | 233,655 | 114,279 | 119,376 | 74,738 |
| | | Wilaya ya Liwale | 1 | 136,505 | 67,526 | 68,979 | 35,897 |
| | | Wilaya ya Ruangwa | 1 | 185,573 | 91,469 | 94,104 | 60,931 |
| | Mtwara | | 10 | 1,634,947 | 776,782 | 858,165 | 493,094 |
| | | Wilaya ya Mtwara | 1 | 158,504 | 76,040 | 82,464 | 44,768 |
| | | Mji wa Nanyamba | 1 | 132,624 | 62,240 | 70,384 | 38,015 |
| | | Manispaa ya Mtwara Mikindani | 1 | 146,772 | 69,841 | 76,931 | 44,735 |
| | | Wilaya ya Newala | 1 | 136,939 | 63,306 | 73,633 | 42,001 |
| | | Mji wa Newala | 1 | 104,349 | 48,010 | 56,339 | 31,821 |
| | | Wilaya ya Masasi | 2 | 314,778 | 152,463 | 162,315 | 97,946 |
| | | Mji wa Masasi | 1 | 137,585 | 65,781 | 71,804 | 43,159 |
| | | Wilaya ya Tandahimba | 1 | 299,073 | 139,403 | 159,670 | 89,912 |
| | | Wilaya Nanyumbu | 1 | 204,323 | 99,698 | 104,625 | 60,737 |
| | Ruvuma | | 9 | 1,848,794 | 902,298 | 946,496 | 466,823 |
| | | Wilaya ya Tunduru | 2 | 412,054 | 201,668 | 210,386 | 110,208 |
| | | Wilaya ya Songea | 1 | 178,201 | 89,943 | 88,258 | 45,198 |
| | | Manispaa ya Songea | 1 | 286,285 | 134,920 | 151,365 | 76,927 |
| | | Wilaya ya Madaba | 1 | 65,215 | 33,085 | 32,130 | 16,725 |
| | | Wilaya ya Mbinga | 1 | 285,582 | 141,271 | 144,311 | 69,775 |
| | | Mji wa Mbinga | 1 | 158,896 | 75,882 | 83,014 | 39,979 |
| | | Wilaya ya Nyasa | 1 | 191,193 | 93,494 | 97,699 | 44,737 |
| | | Wilaya ya Namtumbo | 1 | 271,368 | 132,035 | 139,333 | 63,274 |

| | Mkoa | Halmashauri | Idadi ya Majimbo | Idadi ya Watu | | | Idadi ya Kaya |
|--|----------------|------------------------|------------------|------------------|------------------|------------------|----------------|
| | | | | Jumla | Wanaume | Wanawake | |
| | Iringa | | 7 | 1,192,728 | 574,313 | 618,415 | 321,889 |
| | | Wilaya ya Iringa | 2 | 315,354 | 153,556 | 161,798 | 81,106 |
| | | Manispaa ya Iringa | 1 | 202,490 | 96,392 | 106,098 | 58,008 |
| | | Mji wa Mafinga | 1 | 122,329 | 58,216 | 64,113 | 35,981 |
| | | Wilaya ya Mufindi | 2 | 288,996 | 138,114 | 150,882 | 77,197 |
| | | Wilaya ya Kilolo | 1 | 263,559 | 128,035 | 135,524 | 69,597 |
| | Mbeya | | 7 | 2,343,754 | 1,123,828 | 1,219,926 | 630,102 |
| | | Wilaya ya Chunya | 1 | 344,471 | 176,457 | 168,014 | 85,999 |
| | | Wilaya ya Mbeya | 1 | 371,259 | 173,158 | 198,101 | 100,884 |
| | | Jiji la Mbeya | 1 | 541,603 | 253,813 | 287,790 | 154,431 |
| | | Wilaya ya Kyela | 1 | 266,426 | 126,235 | 140,191 | 71,968 |
| | | Wilaya ya Rungwe | 1 | 273,536 | 129,417 | 144,119 | 76,242 |
| | | Wilaya ya Busokelo | 1 | 100,123 | 47,468 | 52,655 | 28,439 |
| | | Wilaya ya Mbarali | 1 | 446,336 | 217,280 | 229,056 | 112,139 |
| | Singida | | 8 | 2,008,058 | 995,703 | 1,012,355 | 395,855 |
| | | Wilaya ya Iramba | 1 | 328,912 | 163,440 | 165,472 | 64,645 |
| | | Wilaya ya Singida | 1 | 284,895 | 141,962 | 142,933 | 53,458 |
| | | Manispaa ya Singida | 1 | 232,459 | 113,358 | 119,101 | 54,697 |
| | | Wilaya ya Manyoni | 1 | 279,069 | 136,358 | 142,711 | 61,059 |
| | | Wilaya ya Itigi | 1 | 215,947 | 107,648 | 108,299 | 38,966 |
| | | Wilaya ya Ikungi | 2 | 411,262 | 205,429 | 205,833 | 74,527 |
| | | Wilaya ya Mkalama | 1 | 255,514 | 127,508 | 128,006 | 48,503 |
| | Tabora | | 12 | 3,391,679 | 1,661,171 | 1,730,508 | 598,659 |
| | | Mji wa Nzega | 1 | 125,193 | 60,097 | 65,096 | 28,813 |
| | | Wilaya ya Nzega | 2 | 574,498 | 283,145 | 291,353 | 97,329 |
| | | Wilaya ya Igunga | 2 | 546,204 | 266,554 | 279,650 | 88,291 |
| | | Wilaya ya Uyui | 2 | 562,588 | 276,261 | 286,327 | 90,948 |
| | | Wilaya ya Urambo | 1 | 260,322 | 127,424 | 132,898 | 47,039 |
| | | Wilaya ya Sikonge | 1 | 335,686 | 165,309 | 170,377 | 56,515 |
| | | Manispaa ya Tabora | 1 | 308,741 | 150,416 | 158,325 | 73,500 |
| | | Wilaya ya Kaliua | 2 | 678,447 | 331,965 | 346,482 | 116,224 |
| | Rukwa | | 5 | 1,540,519 | 743,119 | 797,400 | 330,023 |
| | | Wilaya ya Kalambo | 1 | 316,783 | 153,124 | 163,659 | 69,225 |
| | | Wilaya ya Sumbawanga | 1 | 494,330 | 238,600 | 255,730 | 105,551 |
| | | Manispaa ya Sumbawanga | 1 | 303,986 | 144,657 | 159,329 | 70,344 |
| | | Wilaya ya Nkasi | 2 | 425,420 | 206,738 | 218,682 | 84,903 |
| | Kigoma | | 8 | 2,470,967 | 1,186,833 | 1,284,134 | 479,109 |
| | | Wilaya ya Kibondo | 1 | 362,922 | 175,164 | 187,758 | 63,929 |
| | | Wilaya ya Kasulu | 1 | 537,767 | 260,932 | 276,835 | 102,332 |
| | | Mji wa Kasulu | 1 | 238,321 | 112,167 | 126,154 | 47,663 |
| | | Wilaya ya Kigoma | 1 | 222,792 | 104,903 | 117,889 | 41,728 |
| | | Manispaa Kigoma | 1 | 232,388 | 109,188 | 123,200 | 49,656 |
| | | Wilaya ya Uvinza | 1 | 458,353 | 225,107 | 233,246 | 91,323 |
| | | Wilaya ya Buhigwe | 1 | 240,005 | 112,684 | 127,321 | 45,117 |
| | | Wilaya ya Kakonko | 1 | 178,419 | 86,688 | 91,731 | 37,361 |

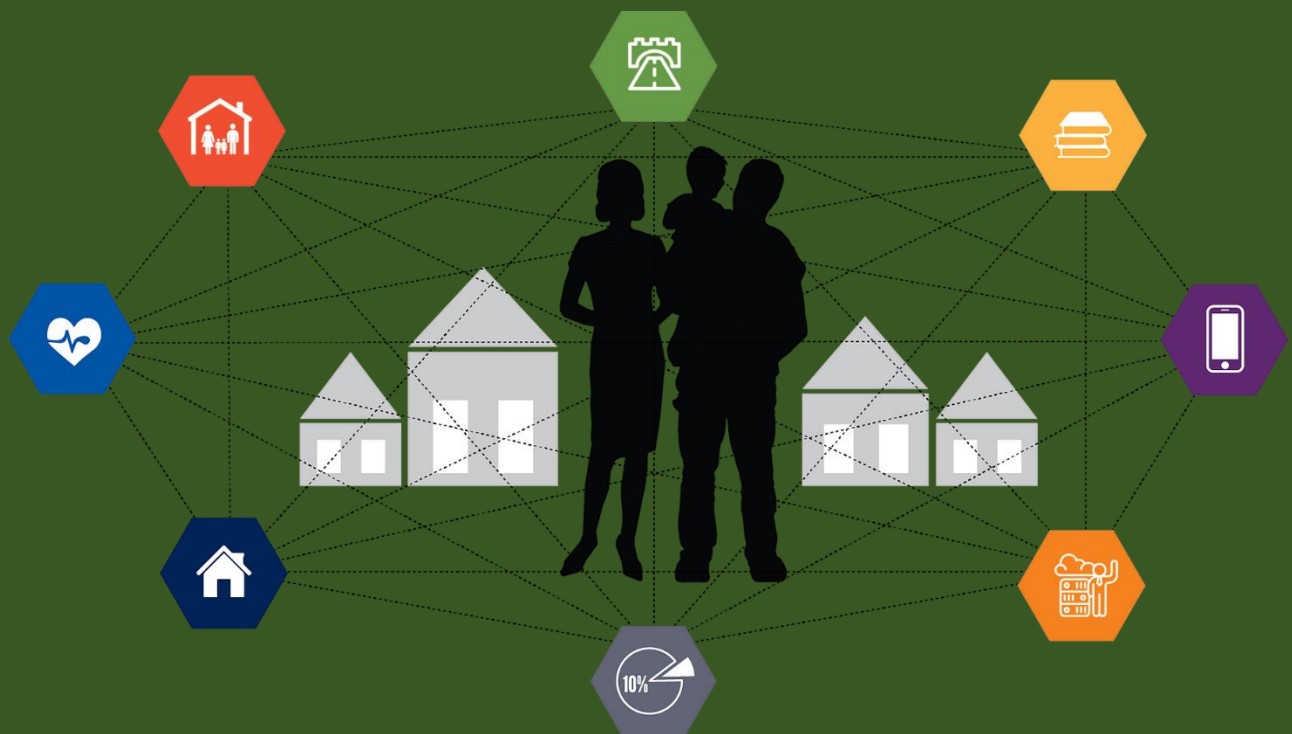
| | Mkoa | Halmashauri | Idadi ya Majimbo | Idadi ya Watu | | | Idadi ya Kaya |
|--|------------------|-----------------------|------------------|------------------|------------------|------------------|----------------|
| | | | | Jumla | Wanaume | Wanawake | |
| | Shinyanga | | 6 | 2,241,299 | 1,102,879 | 1,138,420 | 423,373 |
| | | Wilaya ya Ushetu | 1 | 390,593 | 193,107 | 197,486 | 65,940 |
| | | Manispaa ya Kahama | 1 | 453,654 | 219,357 | 234,297 | 104,686 |
| | | Wilaya ya Msalala | 1 | 378,214 | 187,286 | 190,928 | 66,367 |
| | | Wilaya ya Kishapu | 1 | 335,483 | 167,019 | 168,464 | 54,960 |
| | | Wilaya ya Shinyanga | 1 | 468,611 | 232,524 | 236,087 | 79,706 |
| | | Manispaa ya Shinyanga | 1 | 214,744 | 103,586 | 111,158 | 51,714 |
| | Kagera | | 9 | 2,989,299 | 1,459,280 | 1,530,019 | 702,412 |
| | | Wilaya ya Karagwe | 1 | 385,744 | 191,186 | 194,558 | 93,366 |
| | | Wilaya ya Bukoba | 1 | 322,448 | 156,788 | 165,660 | 81,859 |
| | | Manispaa ya Bukoba | 1 | 144,938 | 68,786 | 76,152 | 41,128 |
| | | Wilaya ya Muleba | 2 | 637,659 | 315,073 | 322,586 | 149,416 |
| | | Wilaya ya Biharamulo | 1 | 457,114 | 224,093 | 233,021 | 87,733 |
| | | Wilaya ya Ngara | 1 | 383,092 | 181,133 | 201,959 | 88,575 |
| | | Wilaya ya Kyerwa | 1 | 412,910 | 201,225 | 211,685 | 95,983 |
| | | Wilaya ya Missenyi | 1 | 245,394 | 120,996 | 124,398 | 64,352 |
| | Mwanza | | 9 | 3,699,872 | 1,802,183 | 1,897,689 | 751,631 |
| | | Wilaya ya Ukerewe | 1 | 387,815 | 191,217 | 196,598 | 76,285 |
| | | Wilaya ya Magu | 1 | 421,119 | 204,166 | 216,953 | 80,681 |
| | | Jiji la Mwanza | 1 | 594,834 | 282,342 | 312,492 | 153,226 |
| | | Wilaya ya Kwimba | 2 | 480,025 | 237,054 | 242,971 | 75,394 |
| | | Wilaya ya Sengerema | 1 | 425,415 | 209,066 | 216,349 | 77,509 |
| | | Wilaya ya Buchosa | 1 | 413,110 | 206,538 | 206,572 | 81,692 |
| | | Manispaa ya Ilemela | 1 | 509,687 | 241,137 | 268,550 | 127,507 |
| | | Wilaya ya Misungwi | 1 | 467,867 | 230,663 | 237,204 | 79,337 |
| | Mara | | 10 | 2,372,015 | 1,139,511 | 1,232,504 | 470,883 |
| | | Wilaya ya Tarime | 1 | 404,848 | 194,403 | 210,445 | 80,457 |
| | | Mji wa Tarime | 1 | 133,043 | 62,484 | 70,559 | 29,153 |
| | | Wilaya ya Serengeti | 1 | 340,349 | 164,155 | 176,194 | 62,000 |
| | | Wilaya ya Musoma | 1 | 266,665 | 131,246 | 135,419 | 49,270 |
| | | Manispaa ya Musoma | 1 | 164,172 | 76,067 | 88,105 | 38,278 |
| | | Wilaya ya Bunda | 2 | 243,822 | 118,757 | 125,065 | 44,756 |
| | | Mji wa Bunda | 1 | 182,970 | 86,618 | 96,352 | 37,546 |
| | | Wilaya ya Butiama | 1 | 281,656 | 135,868 | 145,788 | 55,734 |
| | | Wilaya ya Rorya | 1 | 354,490 | 169,913 | 184,577 | 73,689 |
| | Manyara | | 7 | 1,892,502 | 954,879 | 937,623 | 403,468 |
| | | Wilaya ya Babati | 1 | 375,200 | 192,091 | 183,109 | 80,578 |
| | | Mji wa Babati | 1 | 129,572 | 65,114 | 64,458 | 33,593 |
| | | Wilaya ya Hanang | 1 | 367,391 | 188,063 | 179,328 | 69,710 |
| | | Wilaya ya Mbulu | 1 | 238,272 | 122,368 | 115,904 | 43,406 |
| | | Mji wa Mbulu | 1 | 138,593 | 71,126 | 67,467 | 27,670 |
| | | Wilaya ya Simanjiro | 1 | 291,169 | 144,654 | 146,515 | 67,023 |
| | | Wilaya ya Kiteto | 1 | 352,305 | 171,463 | 180,842 | 81,488 |
| | Njombe | | 6 | 889,946 | 420,533 | 469,413 | 246,503 |
| | | Wilaya ya Njombe | 1 | 109,311 | 52,044 | 57,267 | 28,544 |
| | | Mji wa Njombe | 1 | 182,127 | 86,333 | 95,794 | 53,282 |

| | Mkoa | Halmashauri | Idadi ya Majimbo | Idadi ya Watu | | | Idadi ya Kaya |
|--|-------------------------|---------------------------------|------------------|------------------|------------------|------------------|----------------|
| | | | | Jumla | Wanaume | Wanawake | |
| | | Mji wa Makambako | 1 | 146,481 | 67,876 | 78,605 | 40,942 |
| | | Wilaya ya Ludewa | 1 | 151,361 | 72,445 | 78,916 | 39,850 |
| | | Wilaya ya Makete | 1 | 109,160 | 52,180 | 56,980 | 31,618 |
| | | Wilaya ya Wanging'ombe | 1 | 191,506 | 89,655 | 101,851 | 52,267 |
| | Katavi | | 5 | 1,152,958 | 569,902 | 583,056 | 215,981 |
| | | Manispaa ya Mpanda | 1 | 245,764 | 120,083 | 125,681 | 56,589 |
| | | Wilaya ya Nsimbo | 1 | 201,102 | 100,712 | 100,390 | 37,104 |
| | | Wilaya ya Tanganyika | 1 | 371,836 | 184,842 | 186,994 | 68,279 |
| | | Wilaya ya Mlele | 1 | 118,818 | 58,992 | 59,826 | 20,885 |
| | | Wilaya ya Mpimbwe | 1 | 215,438 | 105,273 | 110,165 | 33,124 |
| | Simiyu | | 7 | 2,140,497 | 1,034,681 | 1,105,816 | 317,963 |
| | | Wilaya ya Bariadi | 1 | 383,385 | 182,395 | 200,990 | 53,348 |
| | | Mji wa Bariadi | | 260,927 | 133,991 | 126,936 | 42,352 |
| | | Wilaya ya Itilima | 1 | 419,213 | 197,557 | 221,656 | 56,718 |
| | | Wilaya ya Meatu | 2 | 366,941 | 175,912 | 191,029 | 48,967 |
| | | Wilaya ya Maswa | 2 | 427,864 | 208,255 | 219,609 | 65,756 |
| | | Wilaya ya Busega | 1 | 282,167 | 136,571 | 145,596 | 50,822 |
| | Geita | | 7 | 2,977,608 | 1,463,764 | 1,513,844 | 561,942 |
| | | Wilaya ya Geita | 1 | 1,035,214 | 507,788 | 527,426 | 198,797 |
| | | Mji wa Geita | 2 | 361,671 | 177,271 | 184,400 | 78,531 |
| | | Wilaya ya Nyang'hwale | 1 | 225,803 | 113,495 | 112,308 | 36,159 |
| | | Halmashauri ya Wilaya ya Mbogwe | 1 | 362,855 | 179,157 | 183,698 | 63,635 |
| | | Wilaya ya Bukombe | 1 | 407,102 | 199,915 | 207,187 | 74,664 |
| | | Wilaya ya Chato | 1 | 584,963 | 286,138 | 298,825 | 110,156 |
| | Songwe | | 6 | 1,344,687 | 643,679 | 701,008 | 330,739 |
| | | Wilaya ya Momba | 1 | 259,781 | 124,524 | 135,257 | 58,098 |
| | | Mji wa Tunduma | 1 | 219,309 | 104,342 | 114,967 | 56,589 |
| | | Wilaya ya Songwe | 1 | 229,129 | 114,020 | 115,109 | 47,782 |
| | | Wilaya ya Mbozi | 2 | 510,599 | 241,636 | 268,963 | 133,456 |
| | | Wilaya ya Ileje | 1 | 125,869 | 59,157 | 66,712 | 34,814 |
| | Kaskazini Unguja | | 8 | 257,290 | 126,341 | 130,949 | 54,810 |
| | | Baraza la Mji Kaskazini A | 5 | 157,369 | 77,164 | 80,205 | 33,257 |
| | | Baraza la Mji Kaskazini B | 3 | 99,921 | 49,177 | 50,744 | 21,553 |
| | Kusini Unguja | | 5 | 195,873 | 98,367 | 97,506 | 47,010 |
| | | Baraza la Mji Kati | 3 | 132,717 | 66,569 | 66,148 | 30,570 |
| | | Wilaya ya Kusini | 2 | 63,156 | 31,798 | 31,358 | 16,440 |
| | Mjini Magharibi | | 19 | 893,169 | 427,927 | 465,242 | 182,079 |
| | | Baraza la Manispaa Mjini | 9 | 219,007 | 105,888 | 113,119 | 46,236 |
| | | Baraza la Manispaa Magharibi A | 5 | 329,645 | 158,500 | 171,145 | 64,828 |

| | Mkoa | Halmashauri | Idadi ya Majimbo | Idadi ya Watu | | | Idadi ya Kaya |
|--|------------------------|--------------------------------|------------------|----------------|----------------|----------------|---------------|
| | | | | Jumla | Wanaume | Wanawake | |
| | | Baraza la Manispaa Magharibi B | 5 | 344,517 | 163,539 | 180,978 | 71,015 |
| | Kaskazini Pemba | | 9 | 272,091 | 131,484 | 140,607 | 48,575 |
| | | Baraza la Mji Wilaya ya Wete | 5 | 148,712 | 71,929 | 76,783 | 26,627 |
| | | Wilaya Micheweni | 4 | 123,379 | 59,555 | 63,824 | 21,948 |
| | Kusini Pemba | | 9 | 271,350 | 131,373 | 139,977 | 47,786 |
| | | Baraza la Mji Chake Chake | 5 | 136,298 | 65,386 | 70,912 | 24,557 |
| | | Baraza la Mji Mkoani | 4 | 135,052 | 65,987 | 69,065 | 23,229 |

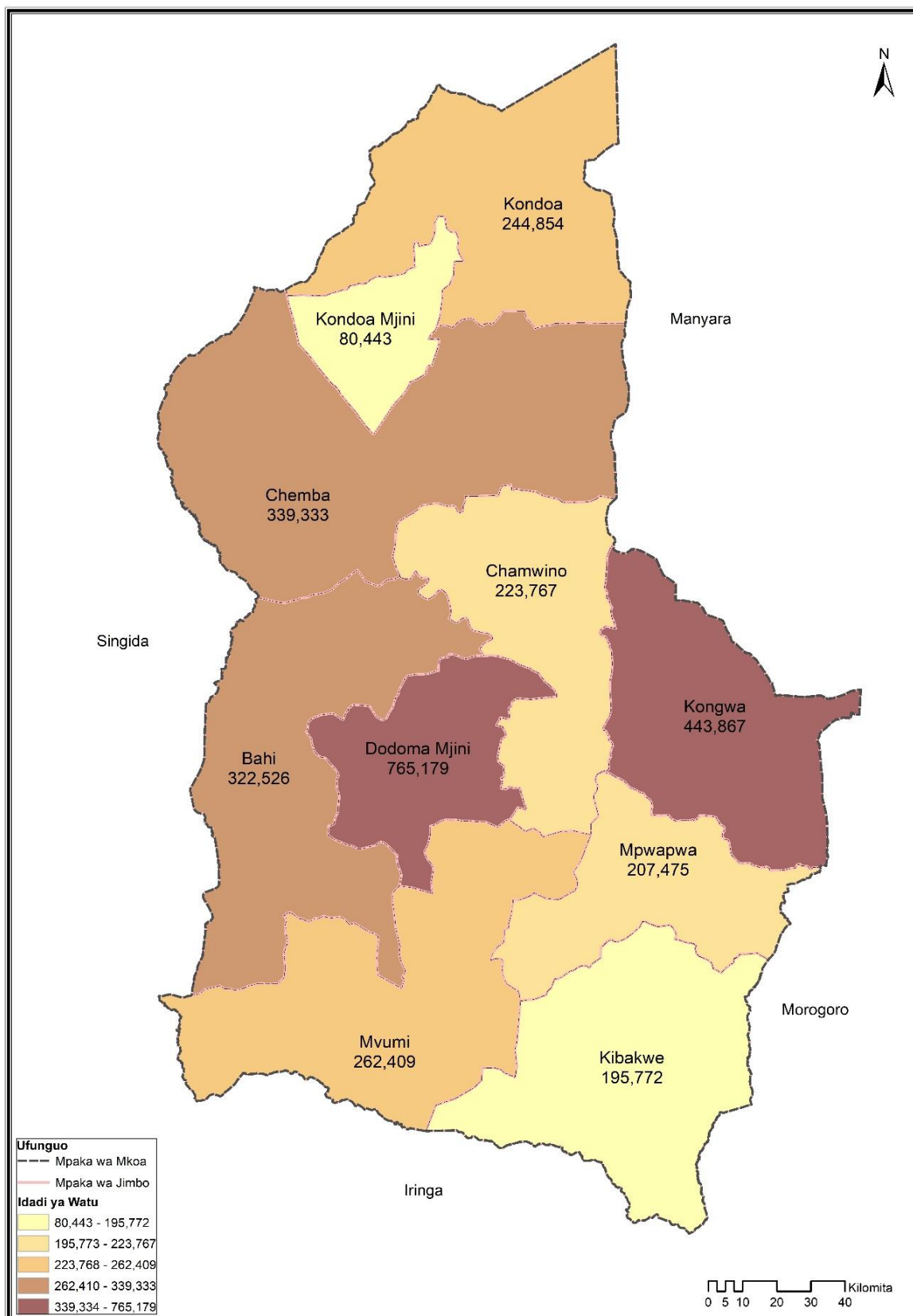


TAKWIMU ZA IDADI YA WATU KATIKA MKOA, HALMASHAURI, JIMBO NA KATA



Mkoa Na. 1: Dodoma

Ramani Na. 1: Mgawanyiko wa Idadi ya Watu kwa Majimbo ya Uchaguzi, Mkoa wa Dodoma; SWM 2022



Matokeo ya Sensa ya Watu na Makazi ya Mwaka 2022 yanaonesha kuwa idadi ya watu katika Mkoa wa Dodoma ni 3,085,625; wanaume 1,512,760 na wanawake 1,572,865.

Mkoa huu una Halmashauri nane (8) na majimbo ya uchaguzi 10 ambapo Jimbo la Dodoma Mjini linaongoza kwa kuwa na watu wengi (765,179) likifuatiwa na Jimbo la Kongwa (watu 443,867). Jimbo lenye idadi ndogo ya watu ni Kondoa Mjini ambalo lina watu 80,443.

Jedwali Na. 1: Mkoa wa Dodoma - Idadi ya Watu kwa Jinsi, Uwiano Kijinsi, Idadi ya Kaya na Wastani wa Idadi ya Watu katika Kaya kwa Halmashauri, Jimbo na Kata; SWM 2022

| Mkoa | Halmashauri | Jimbo | Kata | Idadi ya Watu | | | Uwiano Kijinsi | Idadi ya Kaya | Wastani wa Idadi ya Watu Katika Kaya |
|---------------|-------------------------|---------------|------------|------------------|------------------|------------------|----------------|----------------|--------------------------------------|
| | | | | Jumla | Wanaume | Wanawake | | | |
| Dodoma | | | | 3,085,625 | 1,512,760 | 1,572,865 | 96 | 757,821 | 4.1 |
| | Wilaya ya Kondoa | | | 244,854 | 124,379 | 120,475 | 103 | 52,677 | 4.6 |
| | | Kondoa | | 244,854 | 124,379 | 120,475 | 103 | 52,677 | 4.6 |
| | | | Changaa | 8,436 | 4,340 | 4,096 | 106 | 1,871 | 4.5 |
| | | | Hondomairo | 14,481 | 7,446 | 7,035 | 106 | 2,977 | 4.9 |
| | | | Thawi | 11,932 | 6,029 | 5,903 | 102 | 2,653 | 4.5 |
| | | | Kikilo | 9,620 | 4,906 | 4,714 | 104 | 2,009 | 4.8 |
| | | | Soera | 8,597 | 4,401 | 4,196 | 105 | 1,875 | 4.6 |
| | | | Salanka | 10,675 | 5,470 | 5,205 | 105 | 2,183 | 4.9 |
| | | | Bereko | 8,223 | 4,239 | 3,984 | 106 | 1,937 | 4.2 |
| | | | Kikore | 15,529 | 8,010 | 7,519 | 107 | 3,434 | 4.5 |
| | | | Mnenia | 13,056 | 6,616 | 6,440 | 103 | 2,888 | 4.5 |
| | | | Masange | 6,556 | 3,402 | 3,154 | 108 | 1,496 | 4.4 |
| | | | Itololo | 7,594 | 3,848 | 3,746 | 103 | 1,769 | 4.3 |
| | | | Kisese | 14,921 | 7,611 | 7,310 | 104 | 3,256 | 4.6 |
| | | | Itaswi | 13,790 | 7,212 | 6,578 | 110 | 2,898 | 4.8 |
| | | | Keikei | 13,454 | 6,802 | 6,652 | 102 | 2,797 | 4.8 |
| | | | Kwadelo | 13,504 | 6,642 | 6,862 | 97 | 2,942 | 4.6 |
| | | | Busi | 9,399 | 4,649 | 4,750 | 98 | 2,003 | 4.7 |
| | | | Kalamba | 14,621 | 7,243 | 7,378 | 98 | 3,080 | 4.7 |
| | | | Haubi | 14,679 | 7,365 | 7,314 | 101 | 3,052 | 4.8 |
| | | | Kinyasi | 9,872 | 4,987 | 4,885 | 102 | 2,031 | 4.9 |
| | | | Pahi | 15,766 | 7,870 | 7,896 | 100 | 3,382 | 4.7 |

| Mkoa | Halmashauri | Jimbo | Kata | Idadi ya Watu | | | Uwiano Kijinsi | Idadi ya Kaya | Wastani wa Idadi ya Watu Katika Kaya |
|------|--------------------------|--------------------|---------------|----------------|----------------|----------------|----------------|---------------|--------------------------------------|
| | | | | Jumla | Wanaume | Wanawake | | | |
| | | | Bumbuta | 10,149 | 5,291 | 4,858 | 109 | 2,144 | 4.7 |
| | Mji wa Kondo | | | 80,443 | 40,153 | 40,290 | 100 | 20,396 | 3.9 |
| | | Kondo Mjini | | 80,443 | 40,153 | 40,290 | 100 | 20,396 | 3.9 |
| | | | Kondo Mjini | 26,179 | 12,675 | 13,504 | 94 | 6,910 | 3.8 |
| | | | Kilimani | 9,629 | 4,747 | 4,882 | 97 | 2,537 | 3.8 |
| | | | Chemchem | 8,351 | 4,012 | 4,339 | 92 | 2,406 | 3.5 |
| | | | Suruke | 3,734 | 1,939 | 1,795 | 108 | 889 | 4.2 |
| | | | Kingale | 13,152 | 6,749 | 6,403 | 105 | 3,224 | 4.1 |
| | | | Serya | 9,830 | 5,193 | 4,637 | 112 | 2,221 | 4.4 |
| | | | Bolisa | 3,919 | 1,915 | 2,004 | 96 | 907 | 4.3 |
| | | | Kolo | 5,649 | 2,923 | 2,726 | 107 | 1,302 | 4.3 |
| | Wilaya ya Mpwapwa | | | 403,247 | 196,466 | 206,781 | 95 | 99,004 | 4.1 |
| | | Mpwapwa | | 207,475 | 100,739 | 106,736 | 94 | 51,035 | 4.1 |
| | | | Mazae | 11,011 | 5,310 | 5,701 | 93 | 2,729 | 4.0 |
| | | | Ving'hawe | 16,311 | 7,841 | 8,470 | 93 | 4,161 | 3.9 |
| | | | Matomondo | 11,228 | 5,495 | 5,733 | 96 | 2,879 | 3.9 |
| | | | Kimagai | 9,777 | 4,792 | 4,985 | 96 | 2,336 | 4.2 |
| | | | Chunyu | 19,190 | 9,274 | 9,916 | 94 | 4,699 | 4.1 |
| | | | Godegode | 11,150 | 5,543 | 5,607 | 99 | 2,743 | 4.1 |
| | | | Mpwapwa Mjini | 24,670 | 11,690 | 12,980 | 90 | 6,600 | 3.7 |
| | | | Lupeta | 9,795 | 4,806 | 4,989 | 96 | 2,307 | 4.2 |
| | | | Gulwe | 13,189 | 6,431 | 6,758 | 95 | 3,229 | 4.1 |
| | | | Ng'hambi | 11,926 | 5,790 | 6,136 | 94 | 3,014 | 4.0 |
| | | | Mlembule | 11,335 | 5,548 | 5,787 | 96 | 2,624 | 4.3 |
| | | | Mima | 18,138 | 8,802 | 9,336 | 94 | 4,306 | 4.2 |

| Mkoa | Halmashauri | Jimbo | Kata | Idadi ya Watu | | | Uwiano Kijinsi | Idadi ya Kaya | Wastani wa Idadi ya Watu Katika Kaya |
|------|-------------------------|----------------|------------|----------------|----------------|----------------|----------------|----------------|--------------------------------------|
| | | | | Jumla | Wanaume | Wanawake | | | |
| | | | Berege | 12,668 | 6,166 | 6,502 | 95 | 3,005 | 4.2 |
| | | | Chitemo | 13,876 | 6,878 | 6,998 | 98 | 3,277 | 4.2 |
| | | | Iwondo | 13,211 | 6,373 | 6,838 | 93 | 3,126 | 4.2 |
| | | Kibakwe | | 195,772 | 95,727 | 100,045 | 96 | 47,968 | 4.1 |
| | | | Kibakwe | 19,968 | 9,616 | 10,352 | 93 | 5,087 | 3.9 |
| | | | Lumuma | 4,339 | 2,138 | 2,201 | 97 | 1,163 | 3.7 |
| | | | Luhundwa | 16,424 | 7,969 | 8,455 | 94 | 4,150 | 4.0 |
| | | | Wotta | 7,194 | 3,507 | 3,687 | 95 | 1,685 | 4.3 |
| | | | Mbuga | 6,745 | 3,420 | 3,325 | 103 | 1,425 | 4.7 |
| | | | Kingiti | 9,213 | 4,449 | 4,764 | 93 | 2,198 | 4.2 |
| | | | Lufu | 5,326 | 2,638 | 2,688 | 98 | 1,310 | 4.1 |
| | | | Pwaga | 15,386 | 7,417 | 7,969 | 93 | 3,902 | 3.9 |
| | | | Galigali | 5,006 | 2,533 | 2,473 | 102 | 1,107 | 4.5 |
| | | | Wangi | 7,958 | 3,882 | 4,076 | 95 | 1,905 | 4.2 |
| | | | Massa | 16,558 | 8,112 | 8,446 | 96 | 4,243 | 3.9 |
| | | | Ipera | 9,658 | 4,753 | 4,905 | 97 | 2,342 | 4.1 |
| | | | Rudi | 15,440 | 7,681 | 7,759 | 99 | 3,883 | 4.0 |
| | | | Mlunduzi | 14,342 | 6,986 | 7,356 | 95 | 3,397 | 4.2 |
| | | | Mtera | 14,187 | 6,887 | 7,300 | 94 | 3,467 | 4.1 |
| | | | Chipogoro | 14,515 | 6,992 | 7,523 | 93 | 3,535 | 4.1 |
| | | | Malolo | 7,449 | 3,742 | 3,707 | 101 | 1,827 | 4.1 |
| | | | Mang'aliza | 6,064 | 3,005 | 3,059 | 98 | 1,342 | 4.5 |
| | Wilaya ya Kongwa | | | 443,867 | 214,475 | 229,392 | 93 | 101,761 | 4.4 |
| | | Kongwa | | 443,867 | 214,475 | 229,392 | 93 | 101,761 | 4.4 |
| | | | Hogoro | 22,777 | 11,072 | 11,705 | 95 | 5,429 | 4.2 |

| Mkoa | Halmashauri | Jimbo | Kata | Idadi ya Watu | | | Uwiano Kijinsi | Idadi ya Kaya | Wastani wa Idadi ya Watu Katika Kaya |
|------|---------------------------|-----------------|------------|----------------|----------------|----------------|----------------|----------------|--------------------------------------|
| | | | | Jumla | Wanaume | Wanawake | | | |
| | | | Zoissa | 7,426 | 3,659 | 3,767 | 97 | 1,786 | 4.2 |
| | | | Mkoka | 16,329 | 7,895 | 8,434 | 94 | 4,067 | 4.0 |
| | | | Makawa | 11,631 | 5,677 | 5,954 | 95 | 2,615 | 4.4 |
| | | | Chitego | 15,434 | 7,681 | 7,753 | 99 | 3,536 | 4.4 |
| | | | Matongoro | 11,513 | 5,510 | 6,003 | 92 | 2,699 | 4.3 |
| | | | Songambele | 23,342 | 11,119 | 12,223 | 91 | 5,754 | 4.1 |
| | | | Njoge | 10,757 | 5,235 | 5,522 | 95 | 2,512 | 4.3 |
| | | | Pandambili | 13,079 | 6,326 | 6,753 | 94 | 2,767 | 4.7 |
| | | | Mlali | 28,218 | 13,393 | 14,825 | 90 | 6,061 | 4.7 |
| | | | Iduo | 15,244 | 7,387 | 7,857 | 94 | 3,322 | 4.6 |
| | | | Kibaigwa | 50,054 | 23,877 | 26,177 | 91 | 12,220 | 4.1 |
| | | | Chamkoroma | 18,990 | 9,332 | 9,658 | 97 | 4,816 | 3.9 |
| | | | Ngomai | 14,319 | 7,126 | 7,193 | 99 | 3,231 | 4.4 |
| | | | Chiwe | 30,099 | 14,414 | 15,685 | 92 | 5,975 | 5.0 |
| | | | Lenjulu | 28,622 | 13,912 | 14,710 | 95 | 6,015 | 4.8 |
| | | | Ng'humbi | 15,778 | 7,628 | 8,150 | 94 | 3,198 | 4.9 |
| | | | Kongwa | 15,351 | 7,191 | 8,160 | 88 | 4,101 | 3.7 |
| | | | Sejeli | 27,312 | 13,260 | 14,052 | 94 | 6,595 | 4.1 |
| | | | Mtanana | 16,435 | 8,147 | 8,288 | 98 | 3,887 | 4.2 |
| | | | Sagara | 28,536 | 13,790 | 14,746 | 94 | 6,035 | 4.7 |
| | | | Ugogoni | 22,621 | 10,844 | 11,777 | 92 | 5,140 | 4.4 |
| | Wilaya ya Chamwino | | | 486,176 | 236,583 | 249,593 | 95 | 118,812 | 4.1 |
| | | Chamwino | | 223,767 | 109,614 | 114,153 | 96 | 55,947 | 4.0 |
| | | | Haneti | 19,635 | 9,755 | 9,880 | 99 | 4,753 | 4.1 |
| | | | Segala | 21,348 | 10,666 | 10,682 | 100 | 4,982 | 4.3 |

| Mkoa | Halmashauri | Jimbo | Kata | Idadi ya Watu | | | Uwiano Kijinsi | Idadi ya Kaya | Wastani wa Idadi ya Watu Katika Kaya |
|------|-------------|--------------|---------------|----------------|----------------|----------------|----------------|---------------|--------------------------------------|
| | | | | Jumla | Wanaume | Wanawake | | | |
| | | | Itiso | 22,547 | 11,182 | 11,365 | 98 | 5,194 | 4.3 |
| | | | Dabalo | 26,241 | 13,142 | 13,099 | 100 | 6,393 | 4.1 |
| | | | Zajilwa | 16,971 | 8,328 | 8,643 | 96 | 3,970 | 4.3 |
| | | | Membe | 14,079 | 7,044 | 7,035 | 100 | 3,408 | 4.1 |
| | | | Msanga | 13,992 | 6,776 | 7,216 | 94 | 3,597 | 3.9 |
| | | | Chilonwa | 9,993 | 4,872 | 5,121 | 95 | 2,644 | 3.8 |
| | | | Buigiri | 13,853 | 6,708 | 7,145 | 94 | 3,906 | 3.5 |
| | | | Majeleko | 9,244 | 4,454 | 4,790 | 93 | 2,259 | 4.1 |
| | | | Manchali | 14,884 | 7,151 | 7,733 | 92 | 3,888 | 3.8 |
| | | | Ikowa | 8,143 | 3,917 | 4,226 | 93 | 2,170 | 3.8 |
| | | | Msamalo | 16,413 | 7,896 | 8,517 | 93 | 4,220 | 3.9 |
| | | | Chamwino | 16,424 | 7,723 | 8,701 | 89 | 4,563 | 3.6 |
| | | Mvumi | | 262,409 | 126,969 | 135,440 | 94 | 62,865 | 4.2 |
| | | | Igandu | 8,778 | 4,381 | 4,397 | 100 | 2,059 | 4.3 |
| | | | Muungano | 13,029 | 6,279 | 6,750 | 93 | 3,334 | 3.9 |
| | | | Mvumi Makulu | 8,618 | 4,032 | 4,586 | 88 | 2,474 | 3.5 |
| | | | Handali | 12,809 | 6,193 | 6,616 | 94 | 3,396 | 3.8 |
| | | | Mvumi Misheni | 19,367 | 9,332 | 10,035 | 93 | 4,957 | 3.9 |
| | | | Idifu | 11,977 | 5,706 | 6,271 | 91 | 2,767 | 4.3 |
| | | | Nghahelezi | 11,341 | 5,426 | 5,915 | 92 | 2,794 | 4.1 |
| | | | Makang'wa | 8,938 | 4,276 | 4,662 | 92 | 2,263 | 3.9 |
| | | | Iringa Mvumi | 9,271 | 4,419 | 4,852 | 91 | 2,345 | 4.0 |
| | | | Manzase | 16,874 | 8,170 | 8,704 | 94 | 3,827 | 4.4 |
| | | | Fufu | 6,045 | 2,963 | 3,082 | 96 | 1,395 | 4.3 |
| | | | Mlowa Bwawani | 13,326 | 6,454 | 6,872 | 94 | 3,034 | 4.4 |

| Mkoa | Halmashauri | Jimbo | Kata | Idadi ya Watu | | | Uwiano Kijinsi | Idadi ya Kaya | Wastani wa Idadi ya Watu Katika Kaya |
|------|-----------------------|---------------------|------------------|----------------|----------------|----------------|----------------|----------------|--------------------------------------|
| | | | | Jumla | Wanaume | Wanawake | | | |
| | | | Loje | 7,916 | 3,928 | 3,988 | 98 | 2,028 | 3.9 |
| | | | Chiboli | 6,849 | 3,342 | 3,507 | 95 | 1,680 | 4.1 |
| | | | Nhinhi | 9,507 | 4,541 | 4,966 | 91 | 2,320 | 4.1 |
| | | | Ikombolinga | 6,118 | 2,941 | 3,177 | 93 | 1,376 | 4.4 |
| | | | Mlowa Barabarani | 18,975 | 9,016 | 9,959 | 91 | 4,530 | 4.2 |
| | | | Mpwayungu | 19,282 | 9,372 | 9,910 | 95 | 4,478 | 4.3 |
| | | | Nghambaku | 10,501 | 5,166 | 5,335 | 97 | 2,417 | 4.3 |
| | | | Chinugulu | 11,125 | 5,579 | 5,546 | 101 | 2,254 | 4.9 |
| | | | Manda | 19,144 | 9,313 | 9,831 | 95 | 4,439 | 4.3 |
| | | | Huzi | 12,619 | 6,140 | 6,479 | 95 | 2,698 | 4.7 |
| | Jiji la Dodoma | | | 765,179 | 373,440 | 391,739 | 95 | 214,330 | 3.6 |
| | | Dodoma Mjini | | 765,179 | 373,440 | 391,739 | 95 | 214,330 | 3.6 |
| | | | Msalato | 12,905 | 6,341 | 6,564 | 97 | 3,384 | 3.8 |
| | | | Makutupora | 19,966 | 9,713 | 10,253 | 95 | 5,472 | 3.6 |
| | | | Chihanga | 13,605 | 6,720 | 6,885 | 98 | 3,404 | 4.0 |
| | | | Hombolo Makulu | 10,857 | 5,294 | 5,563 | 95 | 2,849 | 3.8 |
| | | | Ipala | 7,663 | 3,674 | 3,989 | 92 | 1,920 | 4.0 |
| | | | Chahwa | 6,165 | 3,036 | 3,129 | 97 | 1,590 | 3.9 |
| | | | Hombolo Bwawani | 20,033 | 9,630 | 10,403 | 93 | 5,332 | 3.8 |
| | | | Mtumba | 14,673 | 7,787 | 6,886 | 113 | 4,249 | 3.5 |
| | | | Kikombo | 11,269 | 5,399 | 5,870 | 92 | 3,134 | 3.6 |
| | | | Nghong'onha | 19,173 | 9,630 | 9,543 | 101 | 5,030 | 3.8 |
| | | | Ihumwa | 24,112 | 11,870 | 12,242 | 97 | 6,658 | 3.6 |
| | | | Viwandani | 4,448 | 2,308 | 2,140 | 108 | 1,329 | 3.3 |
| | | | Uhuru | 1,739 | 1,020 | 719 | 142 | 396 | 4.4 |

| Mkoa | Halmashauri | Jimbo | Kata | Idadi ya Watu | | | Uwiano Kijinsi | Idadi ya Kaya | Wastani wa Idadi ya Watu Katika Kaya |
|------|-------------|-------|-------------------|---------------|---------|----------|----------------|---------------|--------------------------------------|
| | | | | Jumla | Wanaume | Wanawake | | | |
| | | | Chamwino | 21,407 | 10,630 | 10,777 | 99 | 6,821 | 3.1 |
| | | | Kiwanja cha Ndege | 10,333 | 4,829 | 5,504 | 88 | 3,097 | 3.3 |
| | | | Makole | 10,571 | 5,204 | 5,367 | 97 | 3,500 | 3.0 |
| | | | Miyuji | 36,588 | 17,531 | 19,057 | 92 | 10,378 | 3.5 |
| | | | Nzuguni | 50,454 | 24,223 | 26,231 | 92 | 13,744 | 3.7 |
| | | | Dodoma Makulu | 44,013 | 21,202 | 22,811 | 93 | 12,634 | 3.5 |
| | | | Tambukareli | 10,756 | 5,405 | 5,351 | 101 | 3,319 | 3.2 |
| | | | Kilimani | 9,562 | 4,609 | 4,953 | 93 | 2,843 | 3.4 |
| | | | Kikuyu Kusini | 11,126 | 5,331 | 5,795 | 92 | 3,221 | 3.5 |
| | | | Kikuyu Kaskazini | 17,376 | 8,466 | 8,910 | 95 | 6,039 | 2.9 |
| | | | Mkonze | 41,256 | 19,841 | 21,415 | 93 | 11,006 | 3.7 |
| | | | Hazina | 10,419 | 5,106 | 5,313 | 96 | 3,230 | 3.2 |
| | | | Madukani | 2,066 | 991 | 1,075 | 92 | 392 | 5.3 |
| | | | Majengo | 4,817 | 2,493 | 2,324 | 107 | 1,493 | 3.2 |
| | | | Kizota | 30,632 | 15,245 | 15,387 | 99 | 9,263 | 3.3 |
| | | | Ntyuka | 13,543 | 6,542 | 7,001 | 93 | 3,684 | 3.7 |
| | | | Chang'ombe | 39,324 | 19,104 | 20,220 | 94 | 11,238 | 3.5 |
| | | | Iyumbu | 7,740 | 3,932 | 3,808 | 103 | 2,175 | 3.6 |
| | | | Mnadani | 44,311 | 22,725 | 21,586 | 105 | 12,476 | 3.6 |
| | | | Ipagala | 49,289 | 23,175 | 26,114 | 89 | 13,339 | 3.7 |
| | | | Nkuhungu | 49,327 | 23,386 | 25,941 | 90 | 13,374 | 3.7 |
| | | | Mpunguzi | 13,491 | 6,495 | 6,996 | 93 | 3,593 | 3.8 |
| | | | Mbabala | 16,929 | 8,257 | 8,672 | 95 | 4,385 | 3.9 |
| | | | Zuzu | 10,054 | 5,006 | 5,048 | 99 | 2,662 | 3.8 |
| | | | Nala | 11,715 | 5,741 | 5,974 | 96 | 3,407 | 3.4 |

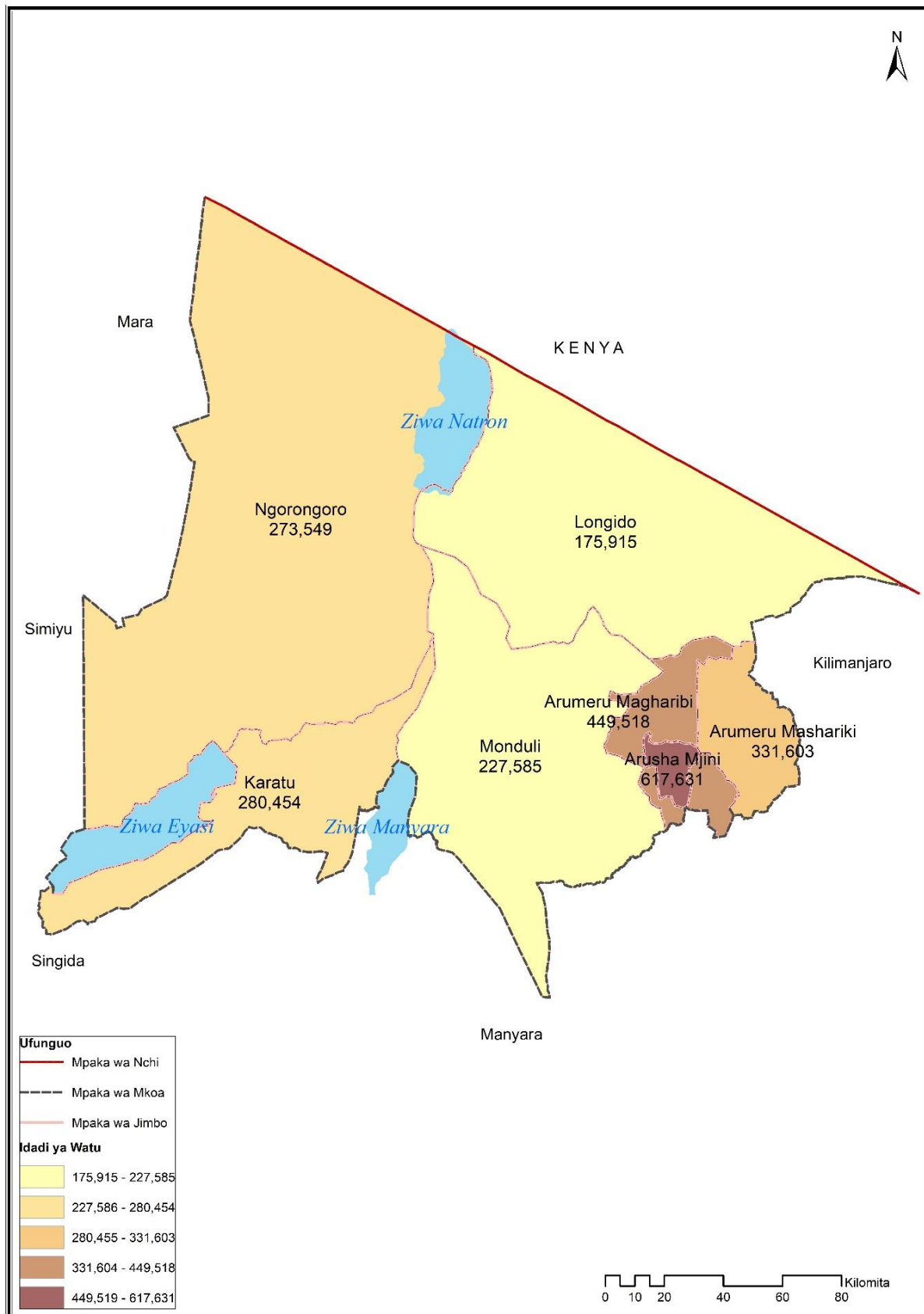
| Mkoa | Halmashauri | Jimbo | Kata | Idadi ya Watu | | | Uwiano Kijinsi | Idadi ya Kaya | Wastani wa Idadi ya Watu Katika Kaya |
|------|-----------------------|-------------|-----------|----------------|----------------|----------------|----------------|---------------|--------------------------------------|
| | | | | Jumla | Wanaume | Wanawake | | | |
| | | | Mbalawala | 11,370 | 5,637 | 5,733 | 98 | 2,960 | 3.8 |
| | | | Chigongwe | 8,933 | 4,355 | 4,578 | 95 | 2,242 | 4.0 |
| | | | Matumbulu | 11,169 | 5,557 | 5,612 | 99 | 3,068 | 3.6 |
| | Wilaya ya Bahi | | | 322,526 | 156,427 | 166,099 | 94 | 75,792 | 4.3 |
| | | Bahi | | 322,526 | 156,427 | 166,099 | 94 | 75,792 | 4.3 |
| | | | Ibugule | 10,957 | 5,205 | 5,752 | 90 | 2,563 | 4.3 |
| | | | Chibeleva | 12,791 | 6,137 | 6,654 | 92 | 3,109 | 4.1 |
| | | | Mwitikira | 9,281 | 4,486 | 4,795 | 94 | 2,259 | 4.1 |
| | | | Mitaa | 12,105 | 5,861 | 6,244 | 94 | 2,758 | 4.4 |
| | | | Chikola | 18,107 | 8,715 | 9,392 | 93 | 4,444 | 4.1 |
| | | | Chipanga | 13,440 | 6,513 | 6,927 | 94 | 3,139 | 4.3 |
| | | | Chali | 14,687 | 7,034 | 7,653 | 92 | 3,511 | 4.2 |
| | | | Nondwa | 12,079 | 5,808 | 6,271 | 93 | 2,481 | 4.9 |
| | | | Mpalanga | 14,879 | 7,213 | 7,666 | 94 | 3,532 | 4.2 |
| | | | Chifutuka | 18,604 | 8,872 | 9,732 | 91 | 3,661 | 5.1 |
| | | | Bahi | 31,410 | 15,310 | 16,100 | 95 | 7,815 | 4.0 |
| | | | Mpamantwa | 18,046 | 8,783 | 9,263 | 95 | 3,945 | 4.6 |
| | | | Ibihwa | 15,118 | 7,285 | 7,833 | 93 | 3,685 | 4.1 |
| | | | Ilindi | 11,969 | 5,790 | 6,179 | 94 | 2,632 | 4.5 |
| | | | Kigwe | 7,201 | 3,494 | 3,707 | 94 | 2,062 | 3.5 |
| | | | Mpinga | 12,605 | 6,222 | 6,383 | 97 | 3,017 | 4.2 |
| | | | Makanda | 12,186 | 6,005 | 6,181 | 97 | 2,724 | 4.5 |
| | | | Lamaiti | 18,130 | 8,815 | 9,315 | 95 | 4,117 | 4.4 |
| | | | Babayu | 14,737 | 7,206 | 7,531 | 96 | 3,315 | 4.4 |
| | | | Zanka | 16,544 | 8,332 | 8,212 | 101 | 4,103 | 4.0 |

| Mkoa | Halmashauri | Jimbo | Kata | Idadi ya Watu | | | Uwiano Kijinsi | Idadi ya Kaya | Wastani wa Idadi ya Watu Katika Kaya |
|------|-------------------------|---------------|----------------|----------------|----------------|----------------|----------------|---------------|--------------------------------------|
| | | | | Jumla | Wanaume | Wanawake | | | |
| | | | Msisi | 16,994 | 8,181 | 8,813 | 93 | 4,083 | 4.2 |
| | | | Mundemu | 10,656 | 5,160 | 5,496 | 94 | 2,837 | 3.8 |
| | Wilaya ya Chemba | | | 339,333 | 170,837 | 168,496 | 101 | 75,050 | 4.5 |
| | | Chemba | | 339,333 | 170,837 | 168,496 | 101 | 75,050 | 4.5 |
| | | | Churuku | 9,635 | 4,739 | 4,896 | 97 | 2,085 | 4.6 |
| | | | Mondo | 10,986 | 5,450 | 5,536 | 98 | 2,771 | 4.0 |
| | | | Dalai | 18,195 | 8,837 | 9,358 | 94 | 3,817 | 4.8 |
| | | | Jangalo | 21,713 | 10,792 | 10,921 | 99 | 4,593 | 4.7 |
| | | | Paranga | 17,613 | 9,040 | 8,573 | 105 | 4,185 | 4.2 |
| | | | Msaada | 7,314 | 3,740 | 3,574 | 105 | 1,585 | 4.6 |
| | | | Kimaha | 13,435 | 6,800 | 6,635 | 102 | 3,015 | 4.5 |
| | | | Songolo | 13,078 | 6,441 | 6,637 | 97 | 2,673 | 4.9 |
| | | | Mrijo | 27,777 | 13,712 | 14,065 | 97 | 6,407 | 4.3 |
| | | | Chandama | 10,511 | 5,132 | 5,379 | 95 | 2,221 | 4.7 |
| | | | Goima | 14,985 | 7,502 | 7,483 | 100 | 3,426 | 4.4 |
| | | | Chemba | 9,730 | 4,879 | 4,851 | 101 | 2,481 | 3.9 |
| | | | Kidoka | 16,378 | 8,226 | 8,152 | 101 | 3,693 | 4.4 |
| | | | Soya | 12,868 | 6,357 | 6,511 | 98 | 2,972 | 4.3 |
| | | | Makorongo | 8,640 | 4,245 | 4,395 | 97 | 1,975 | 4.4 |
| | | | Gwandi | 7,328 | 3,724 | 3,604 | 103 | 1,545 | 4.7 |
| | | | Farkwa | 15,616 | 8,228 | 7,388 | 111 | 3,520 | 4.4 |
| | | | Tumbakose | 5,028 | 2,529 | 2,499 | 101 | 1,177 | 4.3 |
| | | | Babayu | 11,331 | 5,521 | 5,810 | 95 | 2,699 | 4.2 |
| | | | Ovada | 8,318 | 4,386 | 3,932 | 112 | 1,987 | 4.2 |
| | | | Mpendo | 11,861 | 5,852 | 6,009 | 97 | 2,368 | 5.0 |

| Mkoa | Halmashauri | Jimbo | Kata | Idadi ya Watu | | | Uwiano Kijinsi | Idadi ya Kaya | Wastani wa Idadi ya Watu Katika Kaya |
|------|-------------|-------|-------------|---------------|---------|----------|----------------|---------------|--------------------------------------|
| | | | | Jumla | Wanaume | Wanawake | | | |
| | | | Sanzawa | 15,970 | 8,154 | 7,816 | 104 | 3,418 | 4.7 |
| | | | Kwamtoro | 17,657 | 9,194 | 8,463 | 109 | 3,784 | 4.7 |
| | | | Lalta | 5,781 | 2,983 | 2,798 | 107 | 1,351 | 4.3 |
| | | | Lahoda | 20,584 | 10,859 | 9,725 | 112 | 3,800 | 5.4 |
| | | | Kinyamsindo | 7,001 | 3,515 | 3,486 | 101 | 1,502 | 4.7 |

Mkoa Na. 2: Arusha

Ramani Na. 2: Mgawanyiko wa Idadi ya Watu kwa Majimbo ya Uchaguzi, Mkoa wa Arusha; SWM 2022



Matokeo ya Sensa ya Watu na Makazi ya Mwaka 2022 yanaonesha kuwa idadi ya watu katika Mkoa wa Arusha ni 2,356,255; wanaume 1,125,616 na wanawake 1,230,639.

Mkoa huu una Halmashauri saba (7) na majimbo ya uchaguzi saba (7) ambapo Jimbo la Arusha Mjini linaongoza kwa kuwa na watu wengi (617,631) likifuatiwa na Jimbo la Arumeru Magharibi (watu 449,518). Jimbo lenye idadi ndogo ya watu ni Longido ambalo lina watu 175,915.

Jedwali Na. 2: Mkoa wa Arusha - Idadi ya Watu kwa Jinsi, Uwiano Kijinsi, Idadi ya Kaya na Wastani wa Idadi ya Watu katika Kaya kwa Halmashauri, Jimbo na Kata; SWM 2022

| Mkoa | Halmashauri | Jimbo | Kata | Idadi ya Watu | | | Uwiano Kijinsi | Idadi ya Kaya | Wastani wa Idadi ya Watu Katika Kaya |
|---------------|--------------------------|----------------|---------------|------------------|------------------|------------------|----------------|----------------|--------------------------------------|
| | | | | Jumla | Wanaume | Wanawake | | | |
| Arusha | | | | 2,356,255 | 1,125,616 | 1,230,639 | 91 | 615,182 | 3.8 |
| | Wilaya ya Monduli | | | 227,585 | 104,742 | 122,843 | 85 | 55,053 | 4.1 |
| | | Monduli | | 227,585 | 104,742 | 122,843 | 85 | 55,053 | 4.1 |
| | | | Monduli Juu | 15,051 | 6,863 | 8,188 | 84 | 3,234 | 4.7 |
| | | | Engutoto | 9,643 | 4,468 | 5,175 | 86 | 2,336 | 4.1 |
| | | | Monduli Mjini | 7,608 | 3,678 | 3,930 | 94 | 2,410 | 3.2 |
| | | | Moita | 14,666 | 6,661 | 8,005 | 83 | 3,146 | 4.7 |
| | | | Sepeko | 13,633 | 6,205 | 7,428 | 84 | 2,911 | 4.7 |
| | | | Lolkisale | 9,466 | 4,665 | 4,801 | 97 | 2,190 | 4.3 |
| | | | Lepurko | 12,988 | 5,694 | 7,294 | 78 | 3,009 | 4.3 |
| | | | Meserani | 10,771 | 4,670 | 6,101 | 77 | 2,685 | 4.0 |
| | | | Mfereji | 8,221 | 3,629 | 4,592 | 79 | 1,997 | 4.1 |
| | | | Lashaine | 5,132 | 2,298 | 2,834 | 81 | 1,104 | 4.6 |
| | | | Naalarami | 4,550 | 2,057 | 2,493 | 83 | 1,020 | 4.5 |
| | | | Lemooti | 7,474 | 3,776 | 3,698 | 102 | 1,582 | 4.7 |
| | | | Makuyuni | 14,803 | 6,955 | 7,848 | 89 | 3,555 | 4.2 |
| | | | Esilalei | 29,020 | 13,021 | 15,999 | 81 | 7,392 | 3.9 |
| | | | Mswakini | 7,803 | 3,626 | 4,177 | 87 | 1,636 | 4.8 |
| | | | Engaruka | 17,187 | 7,608 | 9,579 | 79 | 4,016 | 4.3 |
| | | | Selela | 14,275 | 6,474 | 7,801 | 83 | 3,307 | 4.3 |
| | | | Mto wa Mbu | 7,995 | 3,885 | 4,110 | 95 | 2,480 | 3.2 |
| | | | Majengo | 9,568 | 4,756 | 4,812 | 99 | 2,766 | 3.5 |

| Mkoa | Halmashauri | Jimbo | Kata | Idadi ya Watu | | | Uwiano Kijinsi | Idadi ya Kaya | Wastani wa Idadi ya Watu Katika Kaya |
|------|-----------------------|--------------------------|----------------|----------------|----------------|----------------|----------------|---------------|--------------------------------------|
| | | | | Jumla | Wanaume | Wanawake | | | |
| | | | Migungani | 7,731 | 3,753 | 3,978 | 94 | 2,277 | 3.4 |
| | Wilaya ya Meru | | | 331,603 | 160,797 | 170,806 | 94 | 91,511 | 3.6 |
| | | Arumeru Mashariki | | 331,603 | 160,797 | 170,806 | 94 | 91,511 | 3.6 |
| | | | Ngarenanyuki | 10,078 | 4,924 | 5,154 | 96 | 2,662 | 3.8 |
| | | | Leguruki | 9,528 | 4,588 | 4,940 | 93 | 2,319 | 4.1 |
| | | | King'ori | 13,034 | 6,246 | 6,788 | 92 | 3,343 | 3.9 |
| | | | Maji ya Chai | 19,779 | 9,389 | 10,390 | 90 | 5,222 | 3.8 |
| | | | Kikatiti | 21,611 | 10,458 | 11,153 | 94 | 5,840 | 3.7 |
| | | | Ngabobo | 4,184 | 2,019 | 2,165 | 93 | 983 | 4.3 |
| | | | Uwiro | 11,762 | 5,792 | 5,970 | 97 | 2,947 | 4.0 |
| | | | Maruvango | 9,796 | 4,795 | 5,001 | 96 | 2,385 | 4.1 |
| | | | Malula | 12,526 | 5,979 | 6,547 | 91 | 3,422 | 3.7 |
| | | | Imbaseni | 29,770 | 13,938 | 15,832 | 88 | 8,777 | 3.4 |
| | | | Usariver | 29,938 | 14,374 | 15,564 | 92 | 9,203 | 3.3 |
| | | | Nkoaranga | 10,229 | 5,013 | 5,216 | 96 | 2,818 | 3.6 |
| | | | Poli | 11,399 | 5,530 | 5,869 | 94 | 3,378 | 3.4 |
| | | | Seela Sing'isi | 11,756 | 5,746 | 6,010 | 96 | 3,485 | 3.4 |
| | | | Akheri | 17,236 | 8,241 | 8,995 | 92 | 5,291 | 3.3 |
| | | | Nkoanrua | 8,679 | 4,297 | 4,382 | 98 | 2,446 | 3.5 |
| | | | Songoro | 10,813 | 5,462 | 5,351 | 102 | 2,849 | 3.8 |
| | | | Nkoarisambu | 6,892 | 3,328 | 3,564 | 93 | 1,944 | 3.5 |
| | | | Nkoanekoli | 4,623 | 2,294 | 2,329 | 98 | 1,295 | 3.6 |
| | | | Ambureni | 16,971 | 7,859 | 9,112 | 86 | 4,944 | 3.4 |
| | | | Maroroni | 16,113 | 8,114 | 7,999 | 101 | 4,162 | 3.9 |

| Mkoa | Halmashauri | Jimbo | Kata | Idadi ya Watu | | | Uwiano Kijinsi | Idadi ya Kaya | Wastani wa Idadi ya Watu Katika Kaya |
|------|-------------------------|--------------------------|-----------------|----------------|----------------|----------------|----------------|----------------|--------------------------------------|
| | | | | Jumla | Wanaume | Wanawake | | | |
| | | | Makiba | 10,294 | 5,012 | 5,282 | 95 | 2,684 | 3.8 |
| | | | Mbuguni | 10,026 | 5,041 | 4,985 | 101 | 2,665 | 3.8 |
| | | | Kikwe | 10,965 | 5,689 | 5,276 | 108 | 3,030 | 3.6 |
| | | | Majengo | 6,570 | 3,195 | 3,375 | 95 | 1,536 | 4.3 |
| | | | Shambarai Burka | 7,031 | 3,474 | 3,557 | 98 | 1,881 | 3.7 |
| | Wilaya ya Arusha | | | 449,518 | 211,650 | 237,868 | 89 | 120,997 | 3.7 |
| | | Arumeru Magharibi | | 449,518 | 211,650 | 237,868 | 89 | 120,997 | 3.7 |
| | | | Oldonyosambu | 13,003 | 5,986 | 7,017 | 85 | 3,022 | 4.3 |
| | | | Lengijave | 15,027 | 6,547 | 8,480 | 77 | 3,402 | 4.4 |
| | | | Olturumet | 13,869 | 6,510 | 7,359 | 88 | 3,457 | 4.0 |
| | | | Mwandet | 22,650 | 10,107 | 12,543 | 81 | 5,152 | 4.4 |
| | | | Musa | 13,481 | 6,239 | 7,242 | 86 | 3,139 | 4.3 |
| | | | Kisongo | 12,519 | 5,896 | 6,623 | 89 | 2,939 | 4.3 |
| | | | Mateves | 23,287 | 11,089 | 12,198 | 91 | 7,556 | 3.1 |
| | | | Oldonyowass | 11,905 | 5,476 | 6,429 | 85 | 2,889 | 4.1 |
| | | | Lemanyata | 14,672 | 6,465 | 8,207 | 79 | 3,399 | 4.3 |
| | | | Laroi | 7,096 | 3,322 | 3,774 | 88 | 1,743 | 4.1 |
| | | | Ilkiding'a | 15,218 | 7,265 | 7,953 | 91 | 3,679 | 4.1 |
| | | | Olturoto | 18,899 | 9,146 | 9,753 | 94 | 4,971 | 3.8 |
| | | | Moivo | 25,110 | 12,067 | 13,043 | 93 | 8,293 | 3.0 |
| | | | Kiranyi | 40,158 | 19,048 | 21,110 | 90 | 12,315 | 3.3 |
| | | | Kimnyak | 16,332 | 7,637 | 8,695 | 88 | 3,758 | 4.3 |
| | | | Oljoro | 9,100 | 4,178 | 4,922 | 85 | 2,372 | 3.8 |
| | | | Sambasha | 12,739 | 5,457 | 7,282 | 75 | 3,117 | 4.1 |

| Mkoa | Halmashauri | Jimbo | Kata | Idadi ya Watu | | | Uwiano Kijinsi | Idadi ya Kaya | Wastani wa Idadi ya Watu Katika Kaya |
|------|--------------------------|----------------|-----------------|----------------|---------------|---------------|----------------|---------------|--------------------------------------|
| | | | | Jumla | Wanaume | Wanawake | | | |
| | | | Oloirien | 29,477 | 13,736 | 15,741 | 87 | 8,690 | 3.4 |
| | | | Olmotonyi | 13,345 | 6,201 | 7,144 | 87 | 3,758 | 3.6 |
| | | | Tarakwa | 11,205 | 5,334 | 5,871 | 91 | 2,689 | 4.2 |
| | | | Ilboru | 9,367 | 4,639 | 4,728 | 98 | 3,229 | 2.9 |
| | | | Bangata | 10,166 | 5,013 | 5,153 | 97 | 2,678 | 3.8 |
| | | | Sokon II | 20,213 | 9,833 | 10,380 | 95 | 5,414 | 3.7 |
| | | | Bwawani | 14,025 | 7,001 | 7,024 | 100 | 3,505 | 4.0 |
| | | | Nduruma | 14,490 | 7,207 | 7,283 | 99 | 3,698 | 3.9 |
| | | | Mlangarini | 19,291 | 9,401 | 9,890 | 95 | 5,152 | 3.7 |
| | | | Kiutu | 22,874 | 10,850 | 12,024 | 90 | 6,981 | 3.3 |
| | Wilaya ya Longido | | | 175,915 | 82,887 | 93,028 | 89 | 42,477 | 4.1 |
| | | Longido | | 175,915 | 82,887 | 93,028 | 89 | 42,477 | 4.1 |
| | | | Matale A | 8,340 | 4,189 | 4,151 | 101 | 1,796 | 4.6 |
| | | | Engarenaibor | 15,227 | 7,298 | 7,929 | 92 | 3,322 | 4.6 |
| | | | Mundarara | 11,442 | 5,757 | 5,685 | 101 | 2,852 | 4.0 |
| | | | Ketumbeine | 10,203 | 5,024 | 5,179 | 97 | 2,230 | 4.6 |
| | | | Elang'atadapash | 6,528 | 2,987 | 3,541 | 84 | 1,468 | 4.4 |
| | | | Ilorienito | 6,932 | 3,031 | 3,901 | 78 | 1,615 | 4.3 |
| | | | Gelai Meirugoi | 12,474 | 5,720 | 6,754 | 85 | 3,051 | 4.1 |
| | | | Gelai Lumbwa | 9,932 | 4,621 | 5,311 | 87 | 2,190 | 4.5 |
| | | | Noondoto | 5,808 | 2,738 | 3,070 | 89 | 1,342 | 4.3 |
| | | | Engikaret | 8,298 | 3,722 | 4,576 | 81 | 1,958 | 4.2 |
| | | | Kimokouwa | 14,435 | 6,933 | 7,502 | 92 | 3,548 | 4.1 |
| | | | Namanga | 12,340 | 5,922 | 6,418 | 92 | 4,299 | 2.9 |

| Mkoa | Halmashauri | Jimbo | Kata | Idadi ya Watu | | | Uwiano Kijinsi | Idadi ya Kaya | Wastani wa Idadi ya Watu Katika Kaya |
|------|-----------------------------|-------------------|--------------|----------------|----------------|----------------|----------------|---------------|--------------------------------------|
| | | | | Jumla | Wanaume | Wanawake | | | |
| | | | Orbomba | 11,060 | 5,202 | 5,858 | 89 | 2,523 | 4.4 |
| | | | Longido | 3,948 | 1,836 | 2,112 | 87 | 1,181 | 3.3 |
| | | | Tingatinga | 8,262 | 3,629 | 4,633 | 78 | 1,946 | 4.2 |
| | | | Olmolog | 12,536 | 5,913 | 6,623 | 89 | 2,906 | 4.3 |
| | | | Kamwanga | 13,053 | 6,190 | 6,863 | 90 | 3,060 | 4.3 |
| | | | Sinya | 5,097 | 2,175 | 2,922 | 74 | 1,190 | 4.3 |
| | Wilaya ya Karatu | | | 280,454 | 144,919 | 135,535 | 107 | 63,685 | 4.4 |
| | | Karatu | | 280,454 | 144,919 | 135,535 | 107 | 63,685 | 4.4 |
| | | | Baray | 31,472 | 16,564 | 14,908 | 111 | 6,918 | 4.5 |
| | | | Mang'ola | 19,982 | 10,313 | 9,669 | 107 | 4,898 | 4.1 |
| | | | Endamaghang | 5,742 | 3,096 | 2,646 | 117 | 1,318 | 4.4 |
| | | | Karatu | 29,825 | 14,665 | 15,160 | 97 | 9,116 | 3.3 |
| | | | Daa | 13,561 | 7,435 | 6,126 | 121 | 3,122 | 4.3 |
| | | | Oldeani | 6,984 | 3,607 | 3,377 | 107 | 1,810 | 3.9 |
| | | | Qurus | 28,576 | 14,441 | 14,135 | 102 | 6,355 | 4.5 |
| | | | Ganako | 20,350 | 10,183 | 10,167 | 100 | 4,781 | 4.3 |
| | | | Rhotia | 29,264 | 15,358 | 13,906 | 110 | 6,258 | 4.7 |
| | | | Mbulumbulu | 22,042 | 11,404 | 10,638 | 107 | 4,792 | 4.6 |
| | | | Endamarariek | 29,342 | 15,158 | 14,184 | 107 | 5,937 | 4.9 |
| | | | Buger | 10,124 | 5,152 | 4,972 | 104 | 1,843 | 5.5 |
| | | | Endabash | 17,964 | 9,511 | 8,453 | 113 | 3,641 | 4.9 |
| | | | Kansay | 15,226 | 8,032 | 7,194 | 112 | 2,896 | 5.3 |
| | Wilaya ya Ngorongoro | | | 273,549 | 127,850 | 145,699 | 88 | 60,883 | 4.5 |
| | | Ngorongoro | | 273,549 | 127,850 | 145,699 | 88 | 60,883 | 4.5 |

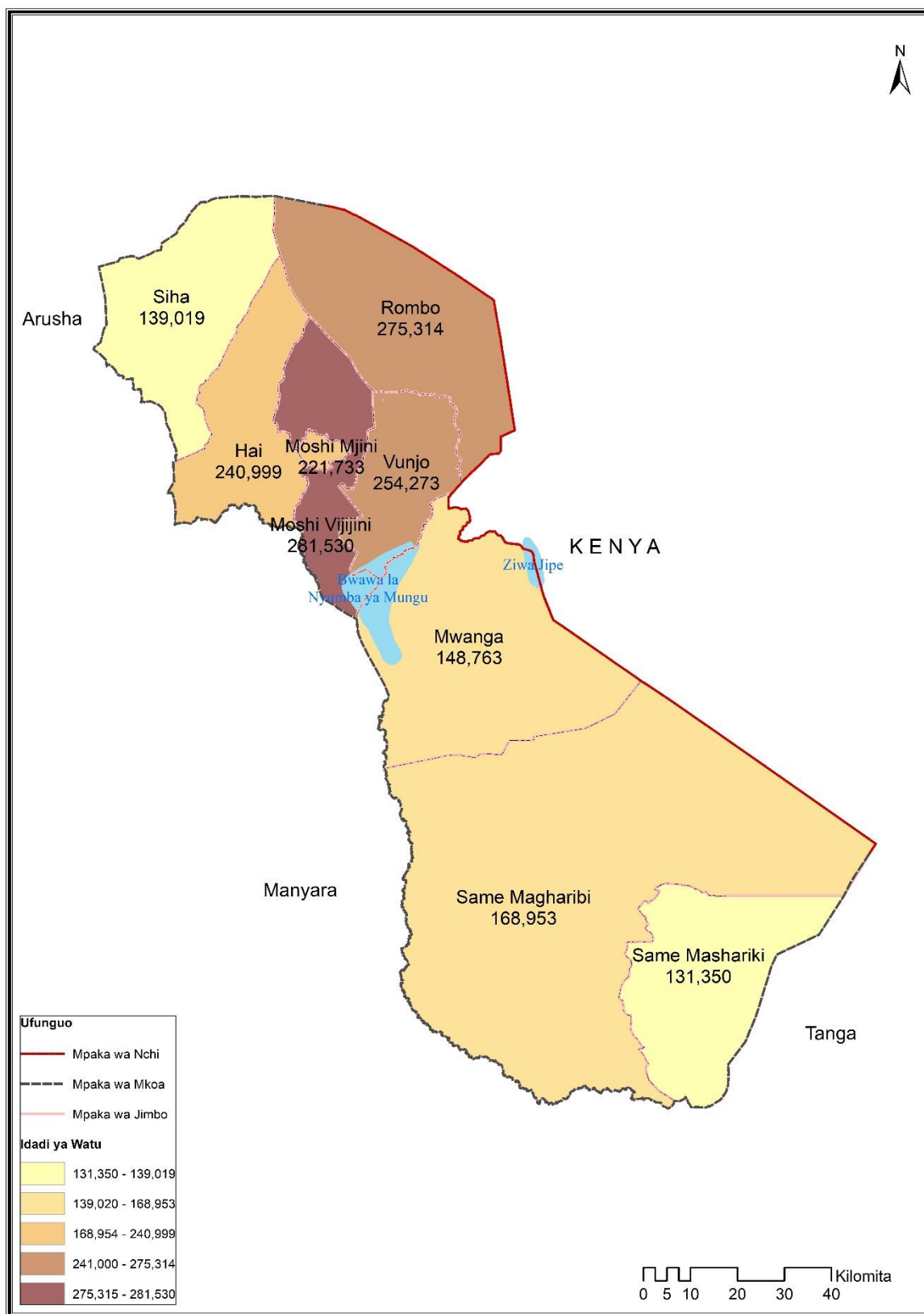
| Mkoa | Halmashauri | Jimbo | Kata | Idadi ya Watu | | | Uwiano Kijinsi | Idadi ya Kaya | Wastani wa Idadi ya Watu Katika Kaya |
|------|-------------|-------|-------------------|---------------|---------|----------|----------------|---------------|--------------------------------------|
| | | | | Jumla | Wanaume | Wanawake | | | |
| | | | Orgosorok | 11,161 | 5,556 | 5,605 | 99 | 3,099 | 3.6 |
| | | | Arash | 14,024 | 6,674 | 7,350 | 91 | 2,951 | 4.8 |
| | | | Soitsambu | 16,899 | 8,151 | 8,748 | 93 | 3,334 | 5.1 |
| | | | Enguserosambu | 13,555 | 6,592 | 6,963 | 95 | 2,764 | 4.9 |
| | | | Olorien/Magaiduru | 10,898 | 5,287 | 5,611 | 94 | 2,194 | 5.0 |
| | | | Maalon | 10,842 | 5,034 | 5,808 | 87 | 2,276 | 4.8 |
| | | | Ololosokwan | 16,503 | 8,088 | 8,415 | 96 | 3,131 | 5.3 |
| | | | Oloipiri | 9,917 | 4,797 | 5,120 | 94 | 2,041 | 4.9 |
| | | | Digodigo | 4,994 | 2,419 | 2,575 | 94 | 1,114 | 4.5 |
| | | | Oldonyosambu | 5,431 | 2,527 | 2,904 | 87 | 1,103 | 4.9 |
| | | | Pinyinyi | 7,689 | 3,663 | 4,026 | 91 | 1,662 | 4.6 |
| | | | Sale | 6,576 | 3,127 | 3,449 | 91 | 1,533 | 4.3 |
| | | | Malambo | 12,076 | 5,487 | 6,589 | 83 | 2,813 | 4.3 |
| | | | Samunge | 10,230 | 5,087 | 5,143 | 99 | 2,067 | 4.9 |
| | | | Kirangi | 8,061 | 4,063 | 3,998 | 102 | 1,552 | 5.2 |
| | | | Engaresero | 7,697 | 3,521 | 4,176 | 84 | 1,782 | 4.3 |
| | | | Piyaya | 6,203 | 2,800 | 3,403 | 82 | 1,470 | 4.2 |
| | | | Naiyobi | 13,161 | 5,688 | 7,473 | 76 | 3,414 | 3.9 |
| | | | Nainokanoka | 15,725 | 7,476 | 8,249 | 91 | 3,571 | 4.4 |
| | | | Olbalbal | 7,730 | 3,406 | 4,324 | 79 | 1,879 | 4.1 |
| | | | Ngorongoro | 10,293 | 4,821 | 5,472 | 88 | 2,419 | 4.3 |
| | | | Enduleni | 14,421 | 6,274 | 8,147 | 77 | 3,425 | 4.2 |
| | | | Kakesio | 8,268 | 3,679 | 4,589 | 80 | 1,928 | 4.3 |
| | | | Alailelai | 11,526 | 5,020 | 6,506 | 77 | 2,764 | 4.2 |

| Mkoa | Halmashauri | Jimbo | Kata | Idadi ya Watu | | | Uwiano Kijinsi | Idadi ya Kaya | Wastani wa Idadi ya Watu Katika Kaya |
|------|-----------------------|---------------------|-----------|----------------|----------------|----------------|----------------|----------------|--------------------------------------|
| | | | | Jumla | Wanaume | Wanawake | | | |
| | | | Ngoile | 5,384 | 2,322 | 3,062 | 76 | 1,314 | 4.1 |
| | | | Misigiyo | 6,989 | 3,040 | 3,949 | 77 | 1,664 | 4.2 |
| | | | Alaitolei | 4,496 | 1,881 | 2,615 | 72 | 1,130 | 4.0 |
| | | | Eyasi | 2,800 | 1,370 | 1,430 | 96 | 489 | 5.7 |
| | Jiji la Arusha | | | 617,631 | 292,771 | 324,860 | 90 | 180,576 | 3.4 |
| | | Arusha Mjini | | 617,631 | 292,771 | 324,860 | 90 | 180,576 | 3.4 |
| | | | Kati | 2,547 | 1,313 | 1,234 | 106 | 622 | 4.1 |
| | | | Kaloleni | 7,425 | 3,464 | 3,961 | 87 | 2,444 | 3.0 |
| | | | Sekei | 7,707 | 3,721 | 3,986 | 93 | 2,489 | 3.1 |
| | | | Themi | 9,204 | 4,467 | 4,737 | 94 | 2,844 | 3.2 |
| | | | Daraja II | 16,555 | 7,968 | 8,587 | 93 | 5,419 | 3.1 |
| | | | Unga Ltd | 14,006 | 6,984 | 7,022 | 99 | 4,723 | 3.0 |
| | | | Ngarenaro | 8,812 | 4,307 | 4,505 | 96 | 3,003 | 2.9 |
| | | | Levolosi | 6,317 | 3,182 | 3,135 | 101 | 1,782 | 3.5 |
| | | | Kimandolu | 28,760 | 13,289 | 15,471 | 86 | 9,417 | 3.1 |
| | | | Baraa | 18,331 | 8,408 | 9,923 | 85 | 5,272 | 3.5 |
| | | | Oloirien | 22,926 | 10,775 | 12,151 | 89 | 7,408 | 3.1 |
| | | | Moshono | 26,890 | 12,450 | 14,440 | 86 | 7,285 | 3.7 |
| | | | Moivaro | 12,215 | 5,720 | 6,495 | 88 | 3,401 | 3.6 |
| | | | Lemara | 26,884 | 12,870 | 14,014 | 92 | 8,130 | 3.3 |
| | | | Terrat | 20,524 | 9,646 | 10,878 | 89 | 5,211 | 3.9 |
| | | | Sokon I | 93,037 | 44,277 | 48,760 | 91 | 26,327 | 3.5 |
| | | | Sombetini | 28,111 | 13,333 | 14,778 | 90 | 9,032 | 3.1 |
| | | | Engutoto | 12,759 | 6,619 | 6,140 | 108 | 3,160 | 4.0 |

| Mkoa | Halmashauri | Jimbo | Kata | Idadi ya Watu | | | Uwiano Kijinsi | Idadi ya Kaya | Wastani wa Idadi ya Watu Katika Kaya |
|------|-------------|-------|------------|---------------|---------|----------|----------------|---------------|--------------------------------------|
| | | | | Jumla | Wanaume | Wanawake | | | |
| | | | Elerai | 19,502 | 9,372 | 10,130 | 93 | 6,170 | 3.2 |
| | | | Olasiti | 53,557 | 24,950 | 28,607 | 87 | 14,522 | 3.7 |
| | | | Muriet | 60,209 | 28,001 | 32,208 | 87 | 15,633 | 3.9 |
| | | | Olmoti | 14,132 | 6,749 | 7,383 | 91 | 4,162 | 3.4 |
| | | | Sakina | 19,172 | 9,171 | 10,001 | 92 | 6,138 | 3.1 |
| | | | Osunyai Jr | 29,507 | 13,769 | 15,738 | 87 | 8,923 | 3.3 |
| | | | Sinoni | 58,542 | 27,966 | 30,576 | 91 | 17,059 | 3.4 |

Mkoa Na. 3: Kilimanjaro

Ramani Na. 3: Mgawanyiko wa Idadi ya Watu kwa Majimbo ya Uchaguzi, Mkoa wa Kilimanjaro; SWM 2022



Matokeo ya Sensa ya Watu na Makazi ya Mwaka 2022 yanaonesha kuwa idadi ya watu katika Mkoa wa Kilimanjaro ni 1,861,934; wanaume 907,636 na wanawake 954,298.

Mkoa huu una Halmashauri saba (7) na majimbo ya uchaguzi tisa (9) ambapo Jimbo la Moshi Vijijini linaongoza kwa kuwa na watu wengi (281,530) likifuatiwa na Jimbo la Rombo (watu 275,314). Jimbo lenye idadi ndogo ya watu ni Same Mashariki ambalo lina watu 131,350.

Jedwali Na. 3: Mkoa wa Kilimanjaro - Idadi ya Watu kwa Jinsi, Uwiano Kijinsi, Idadi ya Kaya na Wastani wa Idadi ya Watu katika Kaya kwa Halmashauri, Jimbo na Kata; SWM 2022

| Mkoa | Halmashauri | Jimbo | Kata | Idadi ya Watu | | | Uwiano Kijinsi | Idadi ya Kaya | Wastani wa Idadi ya Watu katika Kaya |
|--------------------|------------------------|--------------|---------------------|------------------|----------------|----------------|----------------|----------------|--------------------------------------|
| | | | | Jumla | Wanaume | Wanawake | | | |
| Kilimanjaro | | | | 1,861,934 | 907,636 | 954,298 | 95 | 497,850 | 3.7 |
| | Wilaya ya Rombo | | | 275,314 | 133,258 | 142,056 | 94 | 71,554 | 3.8 |
| | | Rombo | | 275,314 | 133,258 | 142,056 | 94 | 71,554 | 3.8 |
| | | | Motamburu Kitendeni | 4,793 | 2,487 | 2,306 | 108 | 1,186 | 4.0 |
| | | | Tarakea Motamburu | 27,019 | 13,315 | 13,704 | 97 | 7,105 | 3.8 |
| | | | Nanjara | 21,881 | 10,711 | 11,170 | 96 | 5,406 | 4.0 |
| | | | Reha | 7,898 | 3,771 | 4,127 | 91 | 1,966 | 4.0 |
| | | | Ubetu Kahe | 20,954 | 10,033 | 10,921 | 92 | 5,094 | 4.1 |
| | | | Kitirima | 12,751 | 6,151 | 6,600 | 93 | 3,097 | 4.1 |
| | | | Kingachi | 8,266 | 4,028 | 4,238 | 95 | 2,013 | 4.1 |
| | | | Kirongo Samanga | 15,327 | 7,344 | 7,983 | 92 | 3,851 | 4.0 |
| | | | Olele | 6,256 | 2,918 | 3,338 | 87 | 1,626 | 3.8 |
| | | | Marangu Kitowo | 7,539 | 3,551 | 3,988 | 89 | 2,012 | 3.7 |
| | | | Kisale Msaranga | 9,481 | 4,497 | 4,984 | 90 | 2,500 | 3.8 |
| | | | Katangara/Mrere | 10,912 | 5,310 | 5,602 | 95 | 2,749 | 4.0 |
| | | | Kirwa Keni | 7,330 | 3,530 | 3,800 | 93 | 2,002 | 3.7 |
| | | | Mrao Keryo | 7,127 | 3,356 | 3,771 | 89 | 1,943 | 3.7 |
| | | | Ushiri/Ikuini | 8,859 | 4,089 | 4,770 | 86 | 2,219 | 4.0 |
| | | | Kelamfua/Mokala | 13,945 | 6,602 | 7,343 | 90 | 3,696 | 3.8 |
| | | | Makiidi | 8,735 | 4,156 | 4,579 | 91 | 2,264 | 3.9 |
| | | | Shimbi | 5,502 | 2,635 | 2,867 | 92 | 1,438 | 3.8 |
| | | | Shimbi Kwandele | 9,435 | 4,588 | 4,847 | 95 | 2,446 | 3.9 |
| | | | Aleni | 10,178 | 5,049 | 5,129 | 98 | 2,643 | 3.9 |
| | | | Mengeni | 8,567 | 4,124 | 4,443 | 93 | 2,190 | 3.9 |
| | | | Manda | 3,634 | 1,768 | 1,866 | 95 | 1,037 | 3.5 |
| | | | Mengwe | 4,771 | 2,312 | 2,459 | 94 | 1,316 | 3.6 |
| | | | Ngoyoni | 4,042 | 1,924 | 2,118 | 91 | 1,147 | 3.5 |
| | | | Mamsera | 4,836 | 2,355 | 2,481 | 95 | 1,359 | 3.6 |
| | | | Chala | 5,856 | 2,966 | 2,890 | 103 | 1,620 | 3.6 |
| | | | Holili | 10,932 | 5,491 | 5,441 | 101 | 3,298 | 3.3 |

| Mkoa | Halmashauri | Jimbo | Kata | Idadi ya Watu | | | Uwiano Kijinsi | Idadi ya Kaya | Wastani wa Idadi ya Watu katika Kaya |
|------|-------------------------|-----------------------|------------|----------------|----------------|----------------|----------------|---------------|--------------------------------------|
| | | | | Jumla | Wanaume | Wanawake | | | |
| | | | Mahida | 8,488 | 4,197 | 4,291 | 98 | 2,331 | 3.6 |
| | Wilaya ya Mwanga | | | 148,763 | 72,157 | 76,606 | 94 | 38,847 | 3.8 |
| | | Mwanga | | 148,763 | 72,157 | 76,606 | 94 | 38,847 | 3.8 |
| | | | Kighare | 5,155 | 2,475 | 2,680 | 92 | 1,404 | 3.7 |
| | | | Kirongwe | 4,559 | 2,193 | 2,366 | 93 | 1,239 | 3.7 |
| | | | Chomvu | 7,352 | 3,496 | 3,856 | 91 | 1,869 | 3.9 |
| | | | Mwaniko | 7,272 | 3,515 | 3,757 | 94 | 1,831 | 4.0 |
| | | | Msangeni | 6,661 | 3,239 | 3,422 | 95 | 1,721 | 3.9 |
| | | | Kifula | 7,827 | 3,816 | 4,011 | 95 | 1,995 | 3.9 |
| | | | Shighatini | 7,016 | 3,468 | 3,548 | 98 | 1,837 | 3.8 |
| | | | Kivisini | 2,106 | 1,118 | 988 | 113 | 562 | 3.7 |
| | | | Jipe | 3,222 | 1,713 | 1,509 | 114 | 814 | 4.0 |
| | | | Kigonigoni | 3,325 | 1,675 | 1,650 | 102 | 820 | 4.1 |
| | | | Toloha | 3,904 | 1,901 | 2,003 | 95 | 890 | 4.4 |
| | | | Kwakoa | 4,359 | 2,116 | 2,243 | 94 | 1,123 | 3.9 |
| | | | Mgagao | 8,904 | 4,294 | 4,610 | 93 | 2,095 | 4.3 |
| | | | Kirya | 5,808 | 2,833 | 2,975 | 95 | 1,505 | 3.9 |
| | | | Kilomeni | 3,909 | 1,894 | 2,015 | 94 | 996 | 3.9 |
| | | | Lembeni | 13,601 | 6,518 | 7,083 | 92 | 3,574 | 3.8 |
| | | | Ngujini | 2,974 | 1,443 | 1,531 | 94 | 744 | 4.0 |
| | | | Kileo | 17,784 | 8,767 | 9,017 | 97 | 4,811 | 3.7 |
| | | | Lang'ata | 9,830 | 4,771 | 5,059 | 94 | 2,671 | 3.7 |
| | | | Mwanga | 23,195 | 10,912 | 12,283 | 89 | 6,346 | 3.7 |
| | Wilaya ya Same | | | 300,303 | 147,293 | 153,010 | 96 | 76,272 | 3.9 |
| | | Same Magharibi | | 168,953 | 82,687 | 86,266 | 96 | 43,132 | 3.9 |
| | | | Ruvu | 19,105 | 9,702 | 9,403 | 103 | 4,885 | 3.9 |
| | | | Njoro | 5,538 | 2,580 | 2,958 | 87 | 1,334 | 4.2 |
| | | | Vumari | 6,117 | 3,193 | 2,924 | 109 | 1,401 | 4.4 |
| | | | Stesheni | 9,065 | 4,235 | 4,830 | 88 | 2,247 | 4.0 |
| | | | Same | 10,220 | 4,854 | 5,366 | 90 | 3,020 | 3.4 |
| | | | Kisima | 15,037 | 7,094 | 7,943 | 89 | 4,110 | 3.7 |
| | | | Kisiwani | 10,738 | 5,223 | 5,515 | 95 | 2,792 | 3.8 |

| Mkoa | Halmashauri | Jimbo | Kata | Idadi ya Watu | | | Uwiano Kijinsi | Idadi ya Kaya | Wastani wa Idadi ya Watu katika Kaya |
|------|--------------------------|-----------------------|--------------|----------------|----------------|----------------|----------------|---------------|--------------------------------------|
| | | | | Jumla | Wanaume | Wanawake | | | |
| | | | Bangalala | 4,607 | 2,288 | 2,319 | 99 | 1,007 | 4.6 |
| | | | Mwembe | 6,910 | 3,371 | 3,539 | 95 | 1,672 | 4.1 |
| | | | Mhezi | 4,618 | 2,356 | 2,262 | 104 | 1,133 | 4.1 |
| | | | Mshewa | 5,471 | 2,716 | 2,755 | 99 | 1,407 | 3.9 |
| | | | Msindo | 5,810 | 2,892 | 2,918 | 99 | 1,443 | 4.0 |
| | | | Vudee | 6,114 | 3,050 | 3,064 | 100 | 1,436 | 4.3 |
| | | | Hedaru | 22,972 | 10,853 | 12,119 | 90 | 6,098 | 3.8 |
| | | | Gavao-Saweni | 3,557 | 1,699 | 1,858 | 91 | 855 | 4.2 |
| | | | Mabilioni | 5,854 | 2,983 | 2,871 | 104 | 1,521 | 3.8 |
| | | | Makanya | 12,980 | 6,578 | 6,402 | 103 | 3,285 | 4.0 |
| | | | Suji | 4,681 | 2,285 | 2,396 | 95 | 1,138 | 4.1 |
| | | | Tae | 3,935 | 1,942 | 1,993 | 97 | 884 | 4.5 |
| | | | Chome | 5,624 | 2,793 | 2,831 | 99 | 1,464 | 3.8 |
| | | Same Mashariki | | 131,350 | 64,606 | 66,744 | 97 | 33,140 | 4.0 |
| | | | Vuje | 10,828 | 5,407 | 5,421 | 100 | 2,579 | 4.2 |
| | | | Bombo | 5,089 | 2,471 | 2,618 | 94 | 1,296 | 3.9 |
| | | | Mtii | 5,051 | 2,489 | 2,562 | 97 | 1,306 | 3.9 |
| | | | Lugulu | 6,449 | 3,159 | 3,290 | 96 | 1,539 | 4.2 |
| | | | Maore | 19,129 | 9,275 | 9,854 | 94 | 5,050 | 3.8 |
| | | | Kalemawe | 5,383 | 2,747 | 2,636 | 104 | 1,318 | 4.1 |
| | | | Kihurio | 10,249 | 5,021 | 5,228 | 96 | 2,871 | 3.6 |
| | | | Bendera | 5,565 | 2,720 | 2,845 | 96 | 1,464 | 3.8 |
| | | | Ndungu | 16,436 | 7,883 | 8,553 | 92 | 4,347 | 3.8 |
| | | | Vunta | 7,838 | 3,812 | 4,026 | 95 | 1,843 | 4.3 |
| | | | Kirangare | 5,207 | 2,539 | 2,668 | 95 | 1,248 | 4.2 |
| | | | Myamba | 14,360 | 7,166 | 7,194 | 100 | 3,493 | 4.1 |
| | | | Mpinji | 10,096 | 5,164 | 4,932 | 105 | 2,482 | 4.1 |
| | | | Bwambo | 9,670 | 4,753 | 4,917 | 97 | 2,304 | 4.2 |
| | Manispaa ya Moshi | | | 221,733 | 108,462 | 113,271 | 96 | 65,213 | 3.4 |
| | | Moshi Mjini | | 221,733 | 108,462 | 113,271 | 96 | 65,213 | 3.4 |
| | | | Kilimanjaro | 8,752 | 5,202 | 3,550 | 147 | 1,394 | 6.3 |
| | | | Mfumuni | 4,029 | 1,944 | 2,085 | 93 | 1,134 | 3.6 |

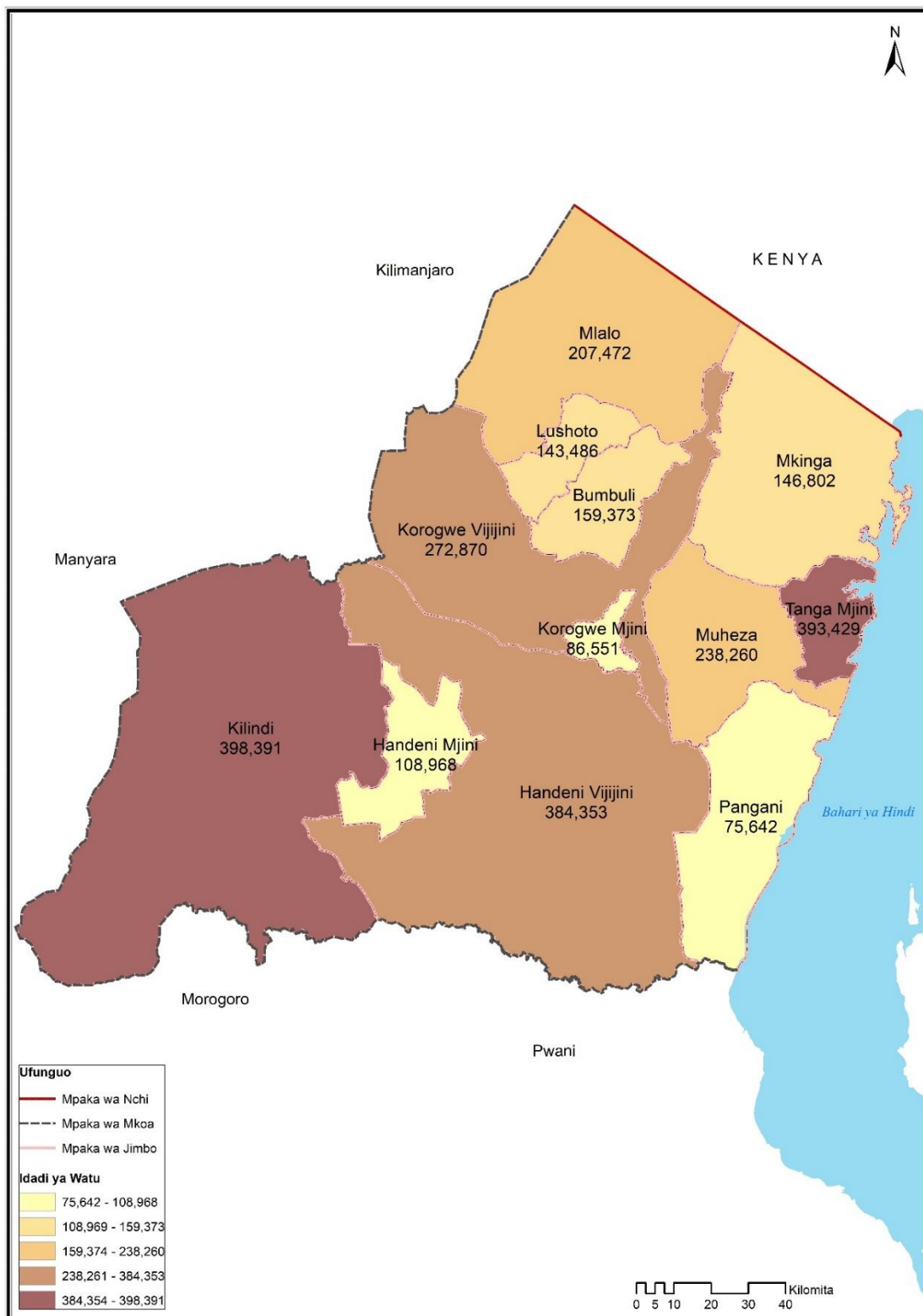
| Mkoa | Halmashauri | Jimbo | Kata | Idadi ya Watu | | | Uwiano Kijinsi | Idadi ya Kaya | Wastani wa Idadi ya Watu katika Kaya |
|------|------------------------|-----------------------|------------------------|----------------|----------------|----------------|----------------|----------------|--------------------------------------|
| | | | | Jumla | Wanaume | Wanawake | | | |
| | | | Kiusa | 2,998 | 1,514 | 1,484 | 102 | 1,021 | 2.9 |
| | | | Korongoni | 5,671 | 2,803 | 2,868 | 98 | 1,891 | 3.0 |
| | | | Soweto | 15,219 | 6,866 | 8,353 | 82 | 4,537 | 3.4 |
| | | | Shirimatunda | 8,165 | 3,953 | 4,212 | 94 | 2,233 | 3.7 |
| | | | Karanga | 11,709 | 6,628 | 5,081 | 130 | 2,770 | 4.2 |
| | | | Longuo "B" | 8,944 | 4,231 | 4,713 | 90 | 2,618 | 3.4 |
| | | | Rau | 11,745 | 5,657 | 6,088 | 93 | 3,989 | 2.9 |
| | | | Bomambuzi | 20,326 | 9,710 | 10,616 | 91 | 5,994 | 3.4 |
| | | | Majengo | 7,385 | 3,529 | 3,856 | 92 | 2,664 | 2.8 |
| | | | Mawenzi | 1,540 | 803 | 737 | 109 | 395 | 3.9 |
| | | | Bondeni | 2,712 | 1,514 | 1,198 | 126 | 811 | 3.3 |
| | | | Kiborloni (Kiboriloni) | 9,202 | 4,237 | 4,965 | 85 | 2,910 | 3.2 |
| | | | Ng'ambo | 12,482 | 5,754 | 6,728 | 86 | 3,706 | 3.4 |
| | | | Msaranga | 13,138 | 6,272 | 6,866 | 91 | 3,611 | 3.6 |
| | | | Mji Mpya | 16,582 | 7,951 | 8,631 | 92 | 5,082 | 3.3 |
| | | | Miembeni | 18,508 | 8,804 | 9,704 | 91 | 5,635 | 3.3 |
| | | | Njoro | 15,511 | 7,739 | 7,772 | 100 | 4,766 | 3.3 |
| | | | Kaloleni | 8,264 | 4,094 | 4,170 | 98 | 2,422 | 3.4 |
| | | | Pasua | 18,851 | 9,257 | 9,594 | 96 | 5,630 | 3.3 |
| | Wilaya ya Moshi | | | 535,803 | 261,950 | 273,853 | 96 | 145,669 | 3.7 |
| | | Moshi Vijijini | | 281,530 | 137,246 | 144,284 | 95 | 75,856 | 3.7 |
| | | | Kindi | 34,045 | 16,413 | 17,632 | 93 | 8,721 | 3.9 |
| | | | Kibosho Magharibi | 19,129 | 9,161 | 9,968 | 92 | 5,049 | 3.8 |
| | | | Kibosho Okaoni | 9,772 | 4,601 | 5,171 | 89 | 2,746 | 3.6 |
| | | | Kibosho Kati | 9,539 | 4,466 | 5,073 | 88 | 2,582 | 3.7 |
| | | | Kibosho Kirima | 11,192 | 5,298 | 5,894 | 90 | 2,834 | 3.9 |
| | | | Kibosho Mashariki | 13,996 | 7,634 | 6,362 | 120 | 3,264 | 4.3 |
| | | | Uru Kusini | 31,557 | 15,467 | 16,090 | 96 | 9,511 | 3.3 |
| | | | Uru Kaskazini | 10,817 | 5,269 | 5,548 | 95 | 2,768 | 3.9 |
| | | | Uru Shimbwe | 5,218 | 2,513 | 2,705 | 93 | 1,415 | 3.7 |
| | | | Uru Mashariki | 14,179 | 6,806 | 7,373 | 92 | 3,857 | 3.7 |
| | | | Mbokomu | 15,899 | 7,656 | 8,243 | 93 | 4,520 | 3.5 |

| Mkoa | Halmashauri | Jimbo | Kata | Idadi ya Watu | | | Uwiano Kijinsi | Idadi ya Kaya | Wastani wa Idadi ya Watu katika Kaya |
|------|----------------------|--------------|-----------------------|----------------|----------------|----------------|----------------|---------------|--------------------------------------|
| | | | | Jumla | Wanaume | Wanawake | | | |
| | | | Old Moshi Magharibi | 8,431 | 4,107 | 4,324 | 95 | 2,309 | 3.7 |
| | | | Old Moshi Mashariki | 10,502 | 5,110 | 5,392 | 95 | 2,865 | 3.7 |
| | | | Kimochi | 16,046 | 7,592 | 8,454 | 90 | 4,392 | 3.7 |
| | | | Arusha Chini | 13,977 | 7,115 | 6,862 | 104 | 3,735 | 3.7 |
| | | | Mabogini | 57,231 | 28,038 | 29,193 | 96 | 15,288 | 3.7 |
| | | Vunjo | | 254,273 | 124,704 | 129,569 | 96 | 69,813 | 3.6 |
| | | | Kirua Vunjo Magharibi | 11,785 | 5,729 | 6,056 | 95 | 3,130 | 3.8 |
| | | | Kilema Kaskazini | 7,785 | 3,771 | 4,014 | 94 | 2,035 | 3.8 |
| | | | Kilema Kati | 5,019 | 2,456 | 2,563 | 96 | 1,349 | 3.7 |
| | | | Kahe Mashariki | 16,286 | 8,367 | 7,919 | 106 | 4,553 | 3.6 |
| | | | Kahe Magharibi | 24,466 | 12,436 | 12,030 | 103 | 6,568 | 3.7 |
| | | | Kirua Vunjo Kusini | 27,495 | 13,135 | 14,360 | 91 | 7,130 | 3.9 |
| | | | Kirua Vunjo Mashariki | 7,722 | 3,821 | 3,901 | 98 | 2,134 | 3.6 |
| | | | Kilema Kusini | 7,815 | 3,834 | 3,981 | 96 | 2,132 | 3.7 |
| | | | Njia Panda | 24,778 | 11,800 | 12,978 | 91 | 6,840 | 3.6 |
| | | | Marangu Magharibi | 16,775 | 8,047 | 8,728 | 92 | 4,456 | 3.8 |
| | | | Marangu Mashariki | 22,981 | 11,415 | 11,566 | 99 | 6,235 | 3.7 |
| | | | Mamba Kusini | 9,271 | 4,586 | 4,685 | 98 | 2,705 | 3.4 |
| | | | Mamba Kaskazini | 8,231 | 3,976 | 4,255 | 93 | 2,325 | 3.5 |
| | | | Mwika Kaskazini | 19,934 | 9,916 | 10,018 | 99 | 5,550 | 3.6 |
| | | | Mwika Kusini | 19,509 | 9,529 | 9,980 | 95 | 5,525 | 3.5 |
| | | | Makuyuni | 24,421 | 11,886 | 12,535 | 95 | 7,146 | 3.4 |
| | Wilaya ya Hai | | | 240,999 | 117,223 | 123,776 | 95 | 64,754 | 3.7 |
| | | Hai | | 240,999 | 117,223 | 123,776 | 95 | 64,754 | 3.7 |
| | | | Machame Uroki | 9,761 | 4,856 | 4,905 | 99 | 2,646 | 3.7 |
| | | | Machame Magharibi | 4,827 | 2,329 | 2,498 | 93 | 1,454 | 3.3 |
| | | | Machame Kaskazini | 24,151 | 11,969 | 12,182 | 98 | 6,344 | 3.8 |
| | | | Machame Mashariki | 11,985 | 5,852 | 6,133 | 95 | 3,452 | 3.5 |
| | | | Machame Narumu | 11,031 | 5,331 | 5,700 | 94 | 2,846 | 3.9 |
| | | | Mnadani | 20,327 | 10,051 | 10,276 | 98 | 5,516 | 3.7 |
| | | | Weruweru | 9,426 | 4,817 | 4,609 | 105 | 2,531 | 3.7 |
| | | | Masama Magharibi | 9,646 | 4,679 | 4,967 | 94 | 2,643 | 3.6 |

| Mkoa | Halmashauri | Jimbo | Kata | Idadi ya Watu | | | Uwiano Kijinsi | Idadi ya Kaya | Wastani wa Idadi ya Watu katika Kaya |
|------|-----------------------|-------------|------------------|----------------|---------------|---------------|----------------|---------------|--------------------------------------|
| | | | | Jumla | Wanaume | Wanawake | | | |
| | | | Masama Kati | 10,298 | 5,033 | 5,265 | 96 | 2,857 | 3.6 |
| | | | Masama Mashariki | 12,904 | 6,321 | 6,583 | 96 | 3,606 | 3.6 |
| | | | Masama Rundugai | 16,475 | 8,339 | 8,136 | 102 | 4,125 | 4.0 |
| | | | KIA | 12,732 | 6,096 | 6,636 | 92 | 2,968 | 4.3 |
| | | | Muongano | 19,655 | 9,127 | 10,528 | 87 | 5,080 | 3.9 |
| | | | Bonden | 16,182 | 7,683 | 8,499 | 90 | 4,338 | 3.7 |
| | | | Bomang'ombe | 17,883 | 8,305 | 9,578 | 87 | 5,511 | 3.2 |
| | | | Masama Kusini | 18,524 | 9,063 | 9,461 | 96 | 4,899 | 3.8 |
| | | | Romu | 15,192 | 7,372 | 7,820 | 94 | 3,938 | 3.9 |
| | Wilaya ya Siha | | | 139,019 | 67,293 | 71,726 | 94 | 35,541 | 3.9 |
| | | Siha | | 139,019 | 67,293 | 71,726 | 94 | 35,541 | 3.9 |
| | | | Miti Mirefu | 1,989 | 982 | 1,007 | 98 | 574 | 3.5 |
| | | | Ndumeti | 12,345 | 6,171 | 6,174 | 100 | 3,359 | 3.7 |
| | | | Ngarenairobi | 13,794 | 6,810 | 6,984 | 98 | 3,782 | 3.6 |
| | | | Karansi | 13,816 | 6,593 | 7,223 | 91 | 3,196 | 4.3 |
| | | | Gararagua | 11,815 | 5,629 | 6,186 | 91 | 2,748 | 4.3 |
| | | | Sanya Juu | 14,293 | 6,819 | 7,474 | 91 | 3,828 | 3.7 |
| | | | Livishi | 5,198 | 2,561 | 2,637 | 97 | 1,475 | 3.5 |
| | | | Nasai | 8,594 | 4,096 | 4,498 | 91 | 2,571 | 3.3 |
| | | | Kirua | 6,626 | 3,169 | 3,457 | 92 | 1,845 | 3.6 |
| | | | Ivaeny | 3,611 | 1,781 | 1,830 | 97 | 1,024 | 3.5 |
| | | | Kashashi | 5,573 | 2,762 | 2,811 | 98 | 1,565 | 3.6 |
| | | | Ormelili | 7,174 | 3,393 | 3,781 | 90 | 1,768 | 4.1 |
| | | | Olkolili | 5,100 | 2,377 | 2,723 | 87 | 1,101 | 4.6 |
| | | | Donyomurwak | 9,840 | 4,724 | 5,116 | 92 | 2,180 | 4.5 |
| | | | Songu | 2,644 | 1,371 | 1,273 | 108 | 652 | 4.1 |
| | | | Biriri | 5,179 | 2,542 | 2,637 | 96 | 1,287 | 4.0 |
| | | | Makiwaru | 11,428 | 5,513 | 5,915 | 93 | 2,586 | 4.4 |

Mkoa Na. 4: Tanga

Ramani Na. 4: Mgawanyiko wa Idadi ya Watu kwa Majimbo ya Uchaguzi, Mkoa wa Tanga; SWM 2022



Matokeo ya Sensa ya Watu na Makazi ya Mwaka 2022 yanaonesha kuwa idadi ya watu katika Mkoa wa Tanga ni 2,615,597; wanaume 1,275,665 na wanawake 1,339,932.

Mkoa huu una Halmashauri kumi na 11 na Majimbo ya uchaguzi kumi na 12 ambapo Jimbo la Kilindi linaongoza kwa kuwa na watu wengi (398,391) likifuatiwa na Jimbo la Tanga Mjini (watu 393,429). Jimbo lenye idadi ndogo ya watu ni Pangani ambalo lina watu 75,642.

Jedwali Na. 4: Mkoa wa Tanga - Idadi ya Watu kwa Jinsi, Uwiano Kijinsi, Idadi ya Kaya na Wastani wa Idadi ya Watu katika Kaya kwa Halmashauri, Jimbo na Kata; SWM 2022

| Mkoa | Halmashauri | Jimbo | Kata | Idadi ya Watu | | | Uwiano Kijinsi | Idadi ya Kaya | Wastani wa Idadi ya Watu katika Kaya |
|--------------|--------------------------|----------------|-----------|------------------|------------------|------------------|----------------|----------------|--------------------------------------|
| | | | | Jumla | Wanaume | Wanawake | | | |
| Tanga | | | | 2,615,597 | 1,275,665 | 1,339,932 | 95 | 635,514 | 4.1 |
| | Wilaya ya Lushoto | | | 350,958 | 160,815 | 190,143 | 85 | 85,149 | 4.1 |
| | | Lushoto | | 143,486 | 65,953 | 77,533 | 85 | 35,763 | 4.0 |
| | | | Lushoto | 21,870 | 10,349 | 11,521 | 90 | 6,039 | 3.6 |
| | | | Magamba | 12,169 | 5,851 | 6,318 | 93 | 2,988 | 4.1 |
| | | | Kwai | 6,990 | 3,283 | 3,707 | 89 | 1,696 | 4.1 |
| | | | Migambo | 6,447 | 3,045 | 3,402 | 90 | 1,639 | 3.9 |
| | | | Gare | 12,776 | 5,967 | 6,809 | 88 | 3,156 | 4.0 |
| | | | Kwemashai | 5,488 | 2,652 | 2,836 | 94 | 1,305 | 4.2 |
| | | | Ngulwi | 6,148 | 2,878 | 3,270 | 88 | 1,457 | 4.2 |
| | | | Ubiri | 6,750 | 3,161 | 3,589 | 88 | 1,590 | 4.2 |
| | | | Ngwelo | 4,589 | 2,046 | 2,543 | 80 | 1,113 | 4.1 |
| | | | Kilole | 5,983 | 2,690 | 3,293 | 82 | 1,485 | 4.0 |
| | | | Mlola | 9,897 | 4,399 | 5,498 | 80 | 2,425 | 4.1 |
| | | | Makanya | 13,413 | 6,124 | 7,289 | 84 | 3,249 | 4.1 |
| | | | Malibwi | 10,583 | 4,565 | 6,018 | 76 | 2,657 | 4.0 |
| | | | Mbwei | 8,524 | 3,718 | 4,806 | 77 | 2,165 | 3.9 |
| | | | Kwekanga | 11,859 | 5,225 | 6,634 | 79 | 2,799 | 4.2 |
| | | Mlalo | | 207,472 | 94,862 | 112,610 | 84 | 49,386 | 4.2 |
| | | | Rangwi | 14,540 | 6,521 | 8,019 | 81 | 3,460 | 4.2 |
| | | | Sunga | 10,266 | 4,306 | 5,960 | 72 | 2,342 | 4.4 |
| | | | Mbaru | 8,523 | 3,688 | 4,835 | 76 | 1,963 | 4.3 |
| | | | Mtae | 4,525 | 1,965 | 2,560 | 77 | 1,191 | 3.8 |
| | | | Shagayu | 7,251 | 3,164 | 4,087 | 77 | 1,734 | 4.2 |
| | | | Mbaramo | 13,013 | 6,166 | 6,847 | 90 | 2,718 | 4.8 |
| | | | Mnazi | 14,182 | 6,891 | 7,291 | 95 | 3,382 | 4.2 |
| | | | Lunguza | 10,424 | 5,015 | 5,409 | 93 | 2,549 | 4.1 |

| Mkoa | Halmashauri | Jimbo | Kata | Idadi ya Watu | | | Uwiano Kijinsi | Idadi ya Kaya | Wastani wa Idadi ya Watu katika Kaya |
|------|--------------------------|----------------|-------------|----------------|---------------|---------------|----------------|---------------|--------------------------------------|
| | | | | Jumla | Wanaume | Wanawake | | | |
| | | | Mng'aro | 9,389 | 4,639 | 4,750 | 98 | 2,333 | 4.0 |
| | | | Shume | 13,288 | 6,212 | 7,076 | 88 | 3,046 | 4.4 |
| | | | Lukozi | 15,991 | 7,506 | 8,485 | 88 | 3,917 | 4.1 |
| | | | Malindi | 18,438 | 8,286 | 10,152 | 82 | 4,409 | 4.2 |
| | | | Mwangoi | 10,752 | 4,783 | 5,969 | 80 | 2,690 | 4.0 |
| | | | Dule 'M' | 7,550 | 3,418 | 4,132 | 83 | 1,825 | 4.1 |
| | | | Manolo | 25,519 | 11,698 | 13,821 | 85 | 5,851 | 4.4 |
| | | | Mlalo | 7,589 | 3,419 | 4,170 | 82 | 1,947 | 3.9 |
| | | | Kwemshasha | 7,748 | 3,367 | 4,381 | 77 | 1,946 | 4.0 |
| | | | Hemtoye | 8,484 | 3,818 | 4,666 | 82 | 2,083 | 4.1 |
| | Wilaya ya Bumbuli | | | 159,373 | 76,123 | 83,250 | 91 | 38,620 | 4.1 |
| | | Bumbuli | | 159,373 | 76,123 | 83,250 | 91 | 38,620 | 4.1 |
| | | | Baga | 8,777 | 4,258 | 4,519 | 94 | 1,987 | 4.4 |
| | | | Mgwashi | 13,450 | 6,417 | 7,033 | 91 | 3,110 | 4.3 |
| | | | Nkongoi | 10,280 | 4,928 | 5,352 | 92 | 2,301 | 4.5 |
| | | | Milingano | 8,749 | 4,307 | 4,442 | 97 | 1,870 | 4.7 |
| | | | Kwemkomole | 4,608 | 2,208 | 2,400 | 92 | 1,038 | 4.4 |
| | | | Bumbuli | 9,917 | 4,707 | 5,210 | 90 | 2,522 | 3.9 |
| | | | Dule "B" | 7,949 | 3,769 | 4,180 | 90 | 1,978 | 4.0 |
| | | | Kisiwani | 6,504 | 3,092 | 3,412 | 91 | 1,559 | 4.2 |
| | | | Mayo | 5,187 | 2,535 | 2,652 | 96 | 1,269 | 4.1 |
| | | | Mahezangulu | 8,683 | 4,111 | 4,572 | 90 | 2,072 | 4.2 |
| | | | Tamota | 7,951 | 3,787 | 4,164 | 91 | 2,006 | 4.0 |
| | | | Funta | 9,341 | 4,342 | 4,999 | 87 | 2,515 | 3.7 |
| | | | Soni | 13,747 | 6,395 | 7,352 | 87 | 3,405 | 4.0 |
| | | | Mbuzii | 6,213 | 2,911 | 3,302 | 88 | 1,560 | 4.0 |
| | | | Mamba | 11,049 | 5,208 | 5,841 | 89 | 2,744 | 4.0 |
| | | | Mponde | 10,205 | 4,933 | 5,272 | 94 | 2,570 | 4.0 |
| | | | Usambara | 5,353 | 2,638 | 2,715 | 97 | 1,272 | 4.2 |

| Mkoa | Halmashauri | Jimbo | Kata | Idadi ya Watu | | | Uwiano Kijinsi | Idadi ya Kaya | Wastani wa Idadi ya Watu katika Kaya |
|------|--------------------------|-------------------------|-----------------------|----------------|----------------|----------------|----------------|---------------|--------------------------------------|
| | | | | Jumla | Wanaume | Wanawake | | | |
| | | | Vuga | 11,410 | 5,577 | 5,833 | 96 | 2,842 | 4.0 |
| | Wilaya ya Korogwe | | | 272,870 | 133,139 | 139,731 | 95 | 68,277 | 4.0 |
| | | Korogwe Vijijini | | 272,870 | 133,139 | 139,731 | 95 | 68,277 | 4.0 |
| | | | Makuyuni | 10,393 | 4,940 | 5,453 | 91 | 2,668 | 3.9 |
| | | | Chekelei | 9,778 | 4,710 | 5,068 | 93 | 2,510 | 3.9 |
| | | | Mombo | 24,280 | 11,479 | 12,801 | 90 | 6,312 | 3.8 |
| | | | Mkalamo | 12,281 | 5,922 | 6,359 | 93 | 2,772 | 4.4 |
| | | | Mazinde | 13,458 | 6,375 | 7,083 | 90 | 3,344 | 4.0 |
| | | | Mkomazi | 12,446 | 6,281 | 6,165 | 102 | 3,225 | 3.9 |
| | | | Mswaha | 14,331 | 7,092 | 7,239 | 98 | 3,471 | 4.1 |
| | | | Magamba Kwalukonge | 7,108 | 3,427 | 3,681 | 93 | 1,753 | 4.1 |
| | | | Mkumbara | 11,845 | 5,728 | 6,117 | 94 | 2,799 | 4.2 |
| | | | Magila Gereza | 6,674 | 3,186 | 3,488 | 91 | 1,720 | 3.9 |
| | | | Vugiri | 8,465 | 4,161 | 4,304 | 97 | 2,170 | 3.9 |
| | | | Dindira | 7,848 | 3,752 | 4,096 | 92 | 1,931 | 4.1 |
| | | | Bungu | 6,995 | 3,390 | 3,605 | 94 | 1,727 | 4.1 |
| | | | Lutindi | 3,084 | 1,596 | 1,488 | 107 | 772 | 4.0 |
| | | | Kwashemshi | 9,064 | 4,452 | 4,612 | 97 | 2,303 | 3.9 |
| | | | Mpale | 9,166 | 4,561 | 4,605 | 99 | 2,084 | 4.4 |
| | | | Mgwashi | 4,231 | 2,037 | 2,194 | 93 | 1,019 | 4.2 |
| | | | Mlungui | 5,887 | 2,912 | 2,975 | 98 | 1,320 | 4.5 |
| | | | Lewa | 4,788 | 2,323 | 2,465 | 94 | 1,192 | 4.0 |
| | | | Mashewa | 10,366 | 5,044 | 5,322 | 95 | 2,487 | 4.2 |
| | | | Kizara | 8,583 | 4,210 | 4,373 | 96 | 1,984 | 4.3 |
| | | | Magoma | 13,564 | 6,593 | 6,971 | 95 | 3,500 | 3.9 |
| | | | Kerenge | 9,273 | 4,608 | 4,665 | 99 | 2,300 | 4.0 |
| | | | Kalalani | 3,654 | 2,167 | 1,487 | 146 | 1,275 | 2.9 |
| | | | Foroforo | 7,032 | 3,518 | 3,514 | 100 | 1,477 | 4.8 |

| Mkoa | Halmashauri | Jimbo | Kata | Idadi ya Watu | | | Uwiano Kijinsi | Idadi ya Kaya | Wastani wa Idadi ya Watu katika Kaya |
|------|-------------------------|----------------------|----------------|----------------|----------------|----------------|----------------|---------------|--------------------------------------|
| | | | | Jumla | Wanaume | Wanawake | | | |
| | | | Makumba | 6,108 | 2,993 | 3,115 | 96 | 1,496 | 4.1 |
| | | | Kwagunda | 9,684 | 4,796 | 4,888 | 98 | 2,690 | 3.6 |
| | | | Mnyuzi | 5,822 | 2,852 | 2,970 | 96 | 1,559 | 3.7 |
| | | | Hale | 16,662 | 8,034 | 8,628 | 93 | 4,417 | 3.8 |
| | Mji wa Korogwe | | | 86,551 | 41,608 | 44,943 | 93 | 22,975 | 3.8 |
| | | Korogwe Mjini | | 86,551 | 41,608 | 44,943 | 93 | 22,975 | 3.8 |
| | | | Mgombezi | 4,884 | 2,509 | 2,375 | 106 | 1,287 | 3.8 |
| | | | Mtonga | 16,300 | 7,711 | 8,589 | 90 | 4,174 | 3.9 |
| | | | Magunga | 8,848 | 4,289 | 4,559 | 94 | 2,184 | 4.1 |
| | | | Kwamndolwa | 5,354 | 2,500 | 2,854 | 88 | 1,402 | 3.8 |
| | | | Old Korogwe | 8,126 | 3,954 | 4,172 | 95 | 2,116 | 3.8 |
| | | | Manundu | 13,271 | 6,295 | 6,976 | 90 | 3,959 | 3.4 |
| | | | Kilole | 6,375 | 3,120 | 3,255 | 96 | 1,697 | 3.8 |
| | | | Kwamsisi | 6,155 | 3,035 | 3,120 | 97 | 1,571 | 3.9 |
| | | | Masuguru | 3,885 | 1,848 | 2,037 | 91 | 1,102 | 3.5 |
| | | | Majengo | 5,408 | 2,601 | 2,807 | 93 | 1,507 | 3.6 |
| | | | Bagamoyo | 7,945 | 3,746 | 4,199 | 89 | 1,976 | 4.0 |
| | Wilaya ya Muheza | | | 238,260 | 118,483 | 119,777 | 99 | 65,430 | 3.6 |
| | | Muheza | | 238,260 | 118,483 | 119,777 | 99 | 65,430 | 3.6 |
| | | | Misozwe | 4,252 | 2,192 | 2,060 | 106 | 1,210 | 3.5 |
| | | | Pande Darajani | 4,235 | 2,209 | 2,026 | 109 | 1,320 | 3.2 |
| | | | Ngomeni | 11,148 | 5,505 | 5,643 | 98 | 3,027 | 3.7 |
| | | | Kigombe | 8,536 | 4,309 | 4,227 | 102 | 2,403 | 3.6 |
| | | | Lusanga | 8,654 | 4,202 | 4,452 | 94 | 2,370 | 3.7 |
| | | | Kicheba | 6,037 | 2,980 | 3,057 | 97 | 1,633 | 3.7 |
| | | | Mpapayu | 3,167 | 1,622 | 1,545 | 105 | 916 | 3.5 |
| | | | Mlingano | 8,763 | 4,339 | 4,424 | 98 | 2,381 | 3.7 |
| | | | Kwemingoji | 2,905 | 1,519 | 1,386 | 110 | 815 | 3.6 |
| | | | Magoroto | 6,658 | 3,381 | 3,277 | 103 | 1,670 | 4.0 |

| Mkoa | Halmashauri | Jimbo | Kata | Idadi ya Watu | | | Uwiano Kijinsi | Idadi ya Kaya | Wastani wa Idadi ya Watu katika Kaya |
|------|----------------------|--------------------|------------|----------------|----------------|----------------|----------------|---------------|--------------------------------------|
| | | | | Jumla | Wanaume | Wanawake | | | |
| | | | Magila | 6,163 | 2,978 | 3,185 | 94 | 1,627 | 3.8 |
| | | | Mbaramo | 6,251 | 2,999 | 3,252 | 92 | 1,673 | 3.7 |
| | | | Majengo | 8,285 | 3,894 | 4,391 | 89 | 2,454 | 3.4 |
| | | | Masuguru | 4,754 | 2,152 | 2,602 | 83 | 1,330 | 3.6 |
| | | | Tingeni | 3,233 | 1,627 | 1,606 | 101 | 881 | 3.7 |
| | | | Kilulu | 10,798 | 5,199 | 5,599 | 93 | 2,878 | 3.8 |
| | | | Mkuzi | 8,785 | 4,332 | 4,453 | 97 | 2,479 | 3.5 |
| | | | Mtindiro | 6,034 | 3,082 | 2,952 | 104 | 1,730 | 3.5 |
| | | | Kwakifua | 3,144 | 1,557 | 1,587 | 98 | 840 | 3.7 |
| | | | Kwemkabala | 13,177 | 6,266 | 6,911 | 91 | 3,441 | 3.8 |
| | | | Genge | 8,385 | 3,884 | 4,501 | 86 | 2,287 | 3.7 |
| | | | Tanganyika | 3,334 | 1,621 | 1,713 | 95 | 966 | 3.5 |
| | | | Kwabada | 5,554 | 2,902 | 2,652 | 109 | 1,625 | 3.4 |
| | | | Kwafungo | 8,248 | 4,309 | 3,939 | 109 | 2,372 | 3.5 |
| | | | Songa | 5,941 | 3,054 | 2,887 | 106 | 1,547 | 3.8 |
| | | | Bwembwera | 5,635 | 2,949 | 2,686 | 110 | 1,640 | 3.4 |
| | | | Potwe | 5,874 | 2,959 | 2,915 | 102 | 1,605 | 3.7 |
| | | | Nkumba | 6,960 | 3,489 | 3,471 | 101 | 1,980 | 3.5 |
| | | | Tongwe | 7,087 | 3,604 | 3,483 | 103 | 2,056 | 3.4 |
| | | | Mhamba | 3,557 | 1,882 | 1,675 | 112 | 935 | 3.8 |
| | | | Makole | 6,536 | 3,230 | 3,306 | 98 | 1,800 | 3.6 |
| | | | Kisiwani | 6,624 | 3,319 | 3,305 | 100 | 1,824 | 3.6 |
| | | | Misalai | 6,741 | 3,313 | 3,428 | 97 | 1,807 | 3.7 |
| | | | Zirai | 5,144 | 2,605 | 2,539 | 103 | 1,190 | 4.3 |
| | | | Mbomole | 5,786 | 2,900 | 2,886 | 100 | 1,593 | 3.6 |
| | | | Amani | 6,148 | 3,155 | 2,993 | 105 | 1,661 | 3.7 |
| | | | Kwezitu | 5,727 | 2,964 | 2,763 | 107 | 1,464 | 3.9 |
| | Jiji la Tanga | | | 393,429 | 192,194 | 201,235 | 96 | 98,870 | 4.0 |
| | | Tanga Mjini | | 393,429 | 192,194 | 201,235 | 96 | 98,870 | 4.0 |

| Mkoa | Halmashauri | Jimbo | Kata | Idadi ya Watu | | | Uwiano Kijinsi | Idadi ya Kaya | Wastani wa Idadi ya Watu katika Kaya |
|------|--------------------------|-------|--------------------|---------------|---------------|---------------|----------------|---------------|--------------------------------------|
| | | | | Jumla | Wanaume | Wanawake | | | |
| | | | Nguvumali | 17,249 | 8,675 | 8,574 | 101 | 4,556 | 3.8 |
| | | | Chumbageni | 14,326 | 6,990 | 7,336 | 95 | 3,725 | 3.8 |
| | | | Mzizima | 17,561 | 8,834 | 8,727 | 101 | 4,888 | 3.6 |
| | | | Mabokweni | 6,276 | 3,084 | 3,192 | 97 | 1,512 | 4.2 |
| | | | Kiomoni | 10,151 | 5,500 | 4,651 | 118 | 2,510 | 4.0 |
| | | | Chongoleani | 5,882 | 3,000 | 2,882 | 104 | 1,469 | 4.0 |
| | | | Central | 5,462 | 2,781 | 2,681 | 104 | 1,092 | 5.0 |
| | | | Ngamiani Kaskazini | 3,326 | 1,590 | 1,736 | 92 | 795 | 4.2 |
| | | | Usagara | 10,317 | 5,059 | 5,258 | 96 | 2,795 | 3.7 |
| | | | Makorora | 18,630 | 8,892 | 9,738 | 91 | 4,922 | 3.8 |
| | | | Mzingani | 15,621 | 7,453 | 8,168 | 91 | 4,033 | 3.9 |
| | | | Mnyanjani | 21,940 | 10,628 | 11,312 | 94 | 4,860 | 4.5 |
| | | | Majengo | 7,290 | 3,490 | 3,800 | 92 | 1,960 | 3.7 |
| | | | Ngamiani Kati | 4,200 | 2,112 | 2,088 | 101 | 1,084 | 3.9 |
| | | | Ngamiani Kusini | 7,637 | 3,838 | 3,799 | 101 | 2,022 | 3.8 |
| | | | Msambweni | 10,774 | 5,196 | 5,578 | 93 | 2,990 | 3.6 |
| | | | Mwanzange | 8,386 | 4,048 | 4,338 | 93 | 2,226 | 3.8 |
| | | | Mabawa | 26,978 | 12,700 | 14,278 | 89 | 6,816 | 4.0 |
| | | | Magaoni | 21,746 | 10,422 | 11,324 | 92 | 5,303 | 4.1 |
| | | | Tangasisi | 28,434 | 13,442 | 14,992 | 90 | 6,500 | 4.4 |
| | | | Tongoni | 6,103 | 3,074 | 3,029 | 101 | 1,573 | 3.9 |
| | | | Marungu | 3,612 | 1,899 | 1,713 | 111 | 1,066 | 3.4 |
| | | | Pongwe | 23,466 | 11,118 | 12,348 | 90 | 6,267 | 3.7 |
| | | | Maweni | 40,742 | 20,734 | 20,008 | 104 | 10,168 | 4.0 |
| | | | Duga | 24,545 | 11,888 | 12,657 | 94 | 6,226 | 3.9 |
| | | | Kirare | 4,933 | 2,486 | 2,447 | 102 | 1,365 | 3.6 |
| | | | Masiwani | 27,842 | 13,261 | 14,581 | 91 | 6,147 | 4.5 |
| | Wilaya ya Pangani | | | 75,642 | 38,203 | 37,439 | 102 | 20,254 | 3.7 |

| Mkoa | Halmashauri | Jimbo | Kata | Idadi ya Watu | | | Uwiano Kijinsi | Idadi ya Kaya | Wastani wa Idadi ya Watu katika Kaya |
|------|--------------------------|-------------------------|-------------------|----------------|----------------|----------------|----------------|---------------|--------------------------------------|
| | | | | Jumla | Wanaume | Wanawake | | | |
| | | Pangani | | 75,642 | 38,203 | 37,439 | 102 | 20,254 | 3.7 |
| | | | Madanga | 3,705 | 1,832 | 1,873 | 98 | 1,109 | 3.3 |
| | | | Kimang'a | 4,739 | 2,348 | 2,391 | 98 | 1,324 | 3.6 |
| | | | Bushiri | 4,127 | 2,135 | 1,992 | 107 | 1,214 | 3.4 |
| | | | Masaika | 5,046 | 2,743 | 2,303 | 119 | 1,468 | 3.4 |
| | | | Pangani Mashariki | 4,157 | 1,911 | 2,246 | 85 | 1,056 | 3.9 |
| | | | Pangani Magharibi | 8,179 | 3,959 | 4,220 | 94 | 2,184 | 3.7 |
| | | | Bweni | 1,493 | 723 | 770 | 94 | 370 | 4.0 |
| | | | Mwera | 6,059 | 2,963 | 3,096 | 96 | 1,679 | 3.6 |
| | | | Tungamaa | 3,101 | 1,587 | 1,514 | 105 | 844 | 3.7 |
| | | | Kipumbwi | 12,268 | 6,296 | 5,972 | 105 | 3,185 | 3.9 |
| | | | Mikinguni | 5,963 | 3,034 | 2,929 | 104 | 1,463 | 4.1 |
| | | | Ubangaa | 3,261 | 1,750 | 1,511 | 116 | 880 | 3.7 |
| | | | Mkwaja | 6,663 | 3,502 | 3,161 | 111 | 1,704 | 3.9 |
| | | | Mkalamo | 6,881 | 3,420 | 3,461 | 99 | 1,774 | 3.9 |
| | Wilaya ya Handeni | | | 384,353 | 190,425 | 193,928 | 98 | 88,493 | 4.3 |
| | | Handeni Vijijini | | 384,353 | 190,425 | 193,928 | 98 | 88,493 | 4.3 |
| | | | Sindeni | 21,828 | 10,297 | 11,531 | 89 | 4,825 | 4.5 |
| | | | Misima | 19,779 | 9,336 | 10,443 | 89 | 4,077 | 4.9 |
| | | | Kiva | 10,874 | 5,357 | 5,517 | 97 | 2,283 | 4.8 |
| | | | Kwamatuku | 16,600 | 8,388 | 8,212 | 102 | 3,912 | 4.2 |
| | | | Segera | 28,576 | 13,970 | 14,606 | 96 | 7,222 | 4.0 |
| | | | Kwedizinga | 8,168 | 4,080 | 4,088 | 100 | 2,052 | 4.0 |
| | | | Kwangwe | 10,531 | 5,450 | 5,081 | 107 | 2,651 | 4.0 |
| | | | Ndolwa | 26,886 | 13,208 | 13,678 | 97 | 5,610 | 4.8 |
| | | | Kabuku | 18,346 | 9,015 | 9,331 | 97 | 4,342 | 4.2 |
| | | | Mgambo | 14,821 | 8,051 | 6,770 | 119 | 3,060 | 4.8 |
| | | | Komkonga | 19,222 | 9,321 | 9,901 | 94 | 4,278 | 4.5 |
| | | | Kabuku Ndani | 16,575 | 8,040 | 8,535 | 94 | 4,280 | 3.9 |

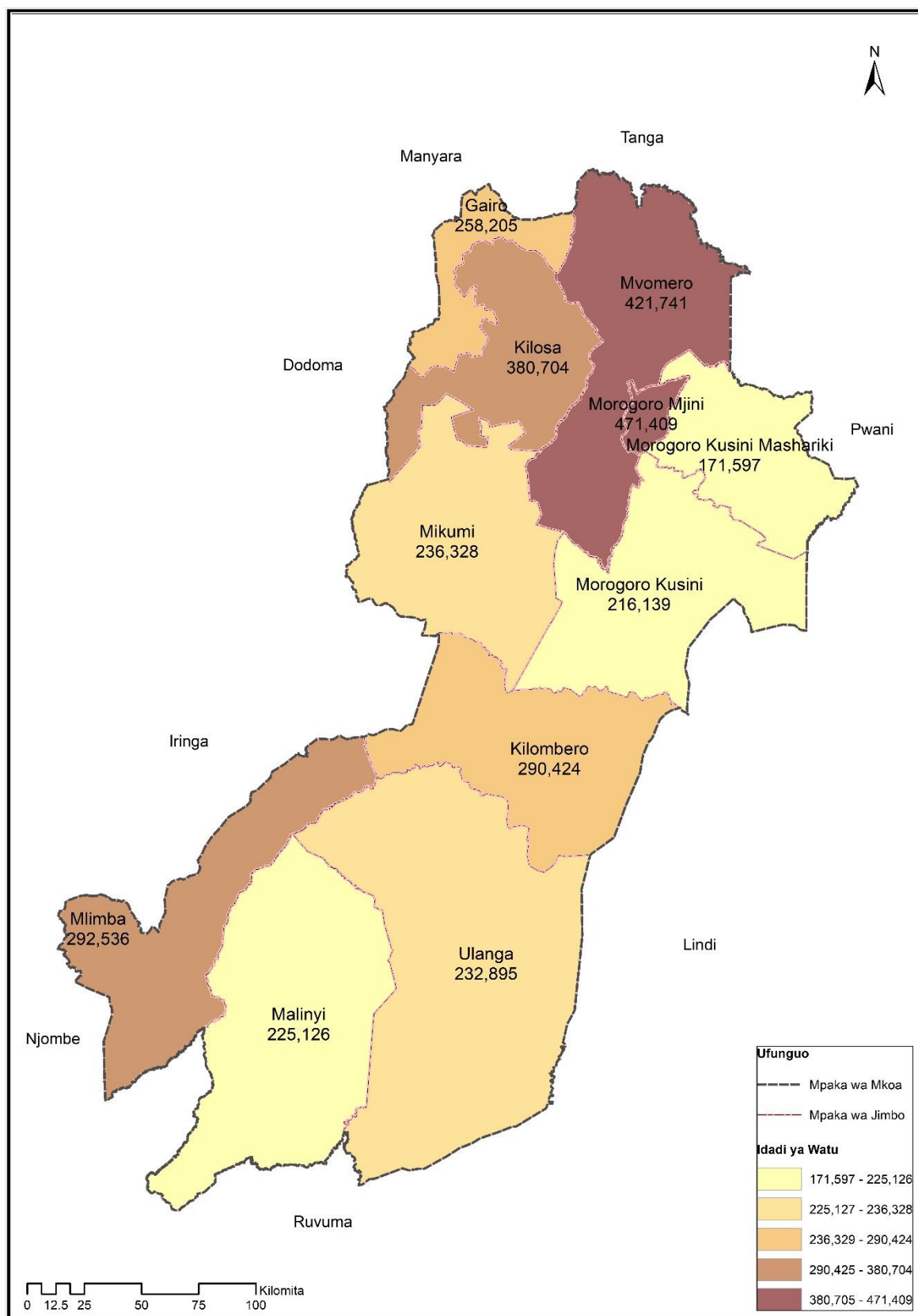
| Mkoa | Halmashauri | Jimbo | Kata | Idadi ya Watu | | | Uwiano Kijinsi | Idadi ya Kaya | Wastani wa Idadi ya Watu katika Kaya |
|------|--------------------------|----------------------|-----------|----------------|----------------|----------------|----------------|---------------|--------------------------------------|
| | | | | Jumla | Wanaume | Wanawake | | | |
| | | | Mazingara | 26,832 | 13,371 | 13,461 | 99 | 5,791 | 4.6 |
| | | | Mkata | 40,365 | 19,887 | 20,478 | 97 | 10,056 | 4.0 |
| | | | Kitumbi | 14,381 | 7,236 | 7,145 | 101 | 3,236 | 4.4 |
| | | | Kwamsisi | 16,801 | 8,494 | 8,307 | 102 | 4,463 | 3.8 |
| | | | Kwasunga | 11,100 | 5,512 | 5,588 | 99 | 2,579 | 4.3 |
| | | | Kwaluguru | 13,650 | 6,623 | 7,027 | 94 | 3,014 | 4.5 |
| | | | Kang'ata | 21,696 | 11,332 | 10,364 | 109 | 4,850 | 4.5 |
| | | | Kwankonje | 12,696 | 6,223 | 6,473 | 96 | 2,650 | 4.8 |
| | | | Kwachaga | 14,626 | 7,234 | 7,392 | 98 | 3,262 | 4.5 |
| | Mji wa Handeni | | | 108,968 | 53,086 | 55,882 | 95 | 25,465 | 4.3 |
| | | Handeni Mjini | | 108,968 | 53,086 | 55,882 | 95 | 25,465 | 4.3 |
| | | | Malezi | 10,238 | 5,137 | 5,101 | 101 | 2,096 | 4.9 |
| | | | Kwenjugo | 11,071 | 5,372 | 5,699 | 94 | 2,559 | 4.3 |
| | | | Mabanda | 10,207 | 4,856 | 5,351 | 91 | 2,175 | 4.7 |
| | | | Konje | 4,539 | 2,275 | 2,264 | 100 | 926 | 4.9 |
| | | | Mlimani | 7,635 | 3,729 | 3,906 | 95 | 1,692 | 4.5 |
| | | | Msasa | 5,258 | 2,613 | 2,645 | 99 | 1,169 | 4.5 |
| | | | Kideleko | 6,037 | 3,038 | 2,999 | 101 | 1,468 | 4.1 |
| | | | Kwamagome | 15,138 | 7,511 | 7,627 | 98 | 3,546 | 4.3 |
| | | | Vibaoni | 7,563 | 3,670 | 3,893 | 94 | 1,865 | 4.1 |
| | | | Chanika | 14,985 | 7,045 | 7,940 | 89 | 3,757 | 4.0 |
| | | | Mdoe | 11,115 | 5,242 | 5,873 | 89 | 2,991 | 3.7 |
| | | | Kwedyamba | 5,182 | 2,598 | 2,584 | 101 | 1,221 | 4.2 |
| | Wilaya ya Kilindi | | | 398,391 | 198,541 | 199,850 | 99 | 87,439 | 4.6 |
| | | Kilindi | | 398,391 | 198,541 | 199,850 | 99 | 87,439 | 4.6 |
| | | | Mvungwe | 17,946 | 8,722 | 9,224 | 95 | 3,888 | 4.6 |
| | | | Kwediboma | 26,630 | 12,895 | 13,735 | 94 | 5,913 | 4.5 |
| | | | Saunyi | 7,545 | 3,621 | 3,924 | 92 | 1,584 | 4.8 |
| | | | Kisangasa | 18,415 | 9,287 | 9,128 | 102 | 4,026 | 4.6 |

| Mkoa | Halmashauri | Jimbo | Kata | Idadi ya Watu | | | Uwiano Kijinsi | Idadi ya Kaya | Wastani wa Idadi ya Watu katika Kaya |
|------|-------------------------|---------------|----------------|----------------|---------------|---------------|----------------|---------------|--------------------------------------|
| | | | | Jumla | Wanaume | Wanawake | | | |
| | | | Kibirashi | 31,251 | 15,402 | 15,849 | 97 | 7,012 | 4.5 |
| | | | Kilwa | 8,749 | 4,485 | 4,264 | 105 | 1,865 | 4.7 |
| | | | Mkindi | 16,986 | 8,212 | 8,774 | 94 | 3,701 | 4.6 |
| | | | Jaila | 14,485 | 7,119 | 7,366 | 97 | 3,094 | 4.7 |
| | | | Msanja | 29,475 | 14,964 | 14,511 | 103 | 6,647 | 4.4 |
| | | | Mabalanga | 13,508 | 6,871 | 6,637 | 104 | 2,909 | 4.6 |
| | | | Kimbe | 27,906 | 14,166 | 13,740 | 103 | 5,968 | 4.7 |
| | | | Kilindi | 23,903 | 12,484 | 11,419 | 109 | 5,126 | 4.7 |
| | | | Negero | 24,223 | 11,881 | 12,342 | 96 | 5,578 | 4.3 |
| | | | Lwande | 14,391 | 7,360 | 7,031 | 105 | 3,040 | 4.7 |
| | | | Kikunde | 16,621 | 8,255 | 8,366 | 99 | 4,071 | 4.1 |
| | | | Songe | 20,202 | 9,790 | 10,412 | 94 | 4,711 | 4.3 |
| | | | Pagwi | 22,651 | 11,648 | 11,003 | 106 | 4,394 | 5.2 |
| | | | Masagalu | 16,341 | 8,191 | 8,150 | 101 | 3,576 | 4.6 |
| | | | Tunguli | 10,902 | 5,422 | 5,480 | 99 | 2,509 | 4.3 |
| | | | Kwekivu | 16,879 | 8,602 | 8,277 | 104 | 3,526 | 4.8 |
| | | | Bokwa | 19,382 | 9,164 | 10,218 | 90 | 4,301 | 4.5 |
| | Wilaya ya Mkinga | | | 146,802 | 73,048 | 73,754 | 99 | 34,542 | 4.2 |
| | | Mkinga | | 146,802 | 73,048 | 73,754 | 99 | 34,542 | 4.2 |
| | | | Mwakijembe | 7,708 | 3,806 | 3,902 | 98 | 1,667 | 4.6 |
| | | | Mkinga | 5,628 | 2,708 | 2,920 | 93 | 1,255 | 4.5 |
| | | | Duga | 15,934 | 7,746 | 8,188 | 95 | 3,353 | 4.8 |
| | | | Moa | 7,419 | 3,780 | 3,639 | 104 | 1,618 | 4.6 |
| | | | Manza | 5,483 | 2,871 | 2,612 | 110 | 990 | 5.5 |
| | | | Kwale | 5,988 | 2,948 | 3,040 | 97 | 1,241 | 4.8 |
| | | | Mtimbwani | 4,328 | 2,103 | 2,225 | 95 | 1,015 | 4.3 |
| | | | Doda | 3,398 | 1,703 | 1,695 | 100 | 806 | 4.2 |
| | | | Boma | 2,741 | 1,286 | 1,455 | 88 | 586 | 4.7 |
| | | | Parungu Kasera | 5,556 | 2,798 | 2,758 | 101 | 1,288 | 4.3 |

| Mkoa | Halmashauri | Jimbo | Kata | Idadi ya Watu | | | Uwiano Kijinsi | Idadi ya Kaya | Wastani wa Idadi ya Watu katika Kaya |
|------|-------------|-------|--------------------|---------------|---------|----------|----------------|---------------|--------------------------------------|
| | | | | Jumla | Wanaume | Wanawake | | | |
| | | | Mayomboni | 5,610 | 2,860 | 2,750 | 104 | 1,256 | 4.5 |
| | | | Sigaya | 5,002 | 2,393 | 2,609 | 92 | 1,026 | 4.9 |
| | | | Gombero | 6,292 | 3,146 | 3,146 | 100 | 1,578 | 4.0 |
| | | | Mhinduro | 7,354 | 3,760 | 3,594 | 105 | 2,065 | 3.6 |
| | | | Maramba | 13,434 | 6,525 | 6,909 | 94 | 3,506 | 3.8 |
| | | | Kigongoi Mashariki | 4,851 | 2,501 | 2,350 | 106 | 1,077 | 4.5 |
| | | | Daluni | 7,786 | 3,932 | 3,854 | 102 | 1,915 | 4.1 |
| | | | Bosha | 7,754 | 3,932 | 3,822 | 103 | 1,828 | 4.2 |
| | | | Mapatano | 7,387 | 3,697 | 3,690 | 100 | 1,997 | 3.7 |
| | | | Bwiti | 10,490 | 5,209 | 5,281 | 99 | 2,670 | 3.9 |
| | | | Mnyenzani | 3,738 | 1,931 | 1,807 | 107 | 1,058 | 3.5 |
| | | | Kigongoi Magharibi | 2,921 | 1,413 | 1,508 | 94 | 747 | 3.9 |

Mkoa Na. 5: Morogoro

Ramani Na. 5: Mgawanyiko wa Idadi ya Watu kwa Majimbo ya Uchaguzi, Mkoa wa Morogoro; SWM 2022



Matokeo ya Sensa ya Watu na Makazi ya Mwaka 2022 yanaonesha kuwa idadi ya watu katika Mkoa wa Morogoro ni 3,197,104; ambapo wanaume 1,579,869 na wanawake 1,617,235.

Mkoa huu una Halmashauri tisa (9) na majimbo ya uchaguzi 11 ambapo Jimbo la Morogoro Mjini linaongoza kwa kuwa na watu wengi (471,409) likifuatiwa na Jimbo la Mvomero (watu 421,741). Jimbo lenye idadi ndogo ya watu ni Morogoro Kusini Mashariki ambalo lina watu 171,597.

Jedwali Na. 5: Mkoa wa Morogoro - Idadi ya Watu kwa Jinsi, Uwiano Kijinsi, Idadi ya Kaya na Wastani wa Idadi ya Watu katika Kaya kwa Halmashauri, Jimbo na Kata; SWM 2022

| Mkoa | Halmashauri | Jimbo | Kata | Idadi ya Watu | | | Uwiano Kijinsi | Idadi ya Kaya | Wastani wa Idadi ya Watu katika Kaya |
|-----------------|-------------------------|---------------|-------------|------------------|------------------|------------------|----------------|----------------|--------------------------------------|
| | | | | Jumla | Wanaume | Wanawake | | | |
| Morogoro | | | | 3,197,104 | 1,579,869 | 1,617,235 | 98 | 829,888 | 3.9 |
| | Wilaya ya Kilosa | | | 617,032 | 308,204 | 308,828 | 100 | 165,789 | 3.7 |
| | | Kilosa | | 380,704 | 189,391 | 191,313 | 99 | 98,961 | 3.8 |
| | | | Mabula | 9,597 | 4,772 | 4,825 | 99 | 2,199 | 4.4 |
| | | | Maguha | 10,389 | 5,294 | 5,095 | 104 | 2,434 | 4.3 |
| | | | Berega | 13,196 | 6,520 | 6,676 | 98 | 3,120 | 4.2 |
| | | | Magubike | 14,945 | 7,436 | 7,509 | 99 | 3,709 | 4.0 |
| | | | Mamboya | 15,590 | 7,956 | 7,634 | 104 | 3,208 | 4.9 |
| | | | Dumila | 47,237 | 22,815 | 24,422 | 93 | 13,130 | 3.6 |
| | | | Magole | 11,752 | 5,734 | 6,018 | 95 | 3,313 | 3.5 |
| | | | Msowero | 30,647 | 15,735 | 14,912 | 106 | 7,948 | 3.9 |
| | | | Kitete | 13,229 | 6,573 | 6,656 | 99 | 3,408 | 3.9 |
| | | | Mbigiri | 13,671 | 7,063 | 6,608 | 107 | 3,906 | 3.5 |
| | | | Mtumbatu | 24,369 | 11,913 | 12,456 | 96 | 5,159 | 4.7 |
| | | | Mvumi | 23,895 | 12,136 | 11,759 | 103 | 6,241 | 3.8 |
| | | | Rudewa | 26,169 | 13,198 | 12,971 | 102 | 7,078 | 3.7 |
| | | | Chanzuru | 14,084 | 7,022 | 7,062 | 99 | 3,931 | 3.6 |
| | | | Kimamba "A" | 8,025 | 3,903 | 4,122 | 95 | 2,377 | 3.4 |
| | | | Kimamba "B" | 7,875 | 3,879 | 3,996 | 97 | 2,221 | 3.5 |
| | | | Lumbiji | 9,300 | 4,802 | 4,498 | 107 | 1,960 | 4.7 |
| | | | Madoto | 3,555 | 1,659 | 1,896 | 88 | 892 | 4.0 |
| | | | Parakuyo | 6,638 | 3,118 | 3,520 | 89 | 1,358 | 4.9 |
| | | | Mbumi | 4,599 | 2,209 | 2,390 | 92 | 1,458 | 3.2 |
| | | | Mkwatani | 19,128 | 9,201 | 9,927 | 93 | 5,656 | 3.4 |
| | | | Magomeni | 14,374 | 7,012 | 7,362 | 95 | 3,823 | 3.8 |
| | | | Kasiki | 5,317 | 2,568 | 2,749 | 93 | 1,523 | 3.5 |

| Mkoa | Halmashauri | Jimbo | Kata | Idadi ya Watu | | | Uwiano Kijinsi | Idadi ya Kaya | Wastani wa Idadi ya Watu katika Kaya |
|------|---------------------------|----------------------------------|-------------------|----------------|----------------|----------------|----------------|----------------|--------------------------------------|
| | | | | Jumla | Wanaume | Wanawake | | | |
| | | | Lumuma | 18,123 | 9,118 | 9,005 | 101 | 4,944 | 3.7 |
| | | | Kidete | 15,000 | 7,755 | 7,245 | 107 | 3,965 | 3.8 |
| | | Mikumi | | 236,328 | 118,813 | 117,515 | 101 | 66,828 | 3.5 |
| | | | Ulaya | 14,458 | 7,272 | 7,186 | 101 | 3,960 | 3.7 |
| | | | Zombo | 11,973 | 5,871 | 6,102 | 96 | 3,257 | 3.7 |
| | | | Mhenda | 9,369 | 4,751 | 4,618 | 103 | 2,449 | 3.8 |
| | | | Mabwerebwere | 9,878 | 4,974 | 4,904 | 101 | 2,926 | 3.4 |
| | | | Kilangali | 17,112 | 8,523 | 8,589 | 99 | 3,838 | 4.5 |
| | | | Masanze | 10,941 | 5,639 | 5,302 | 106 | 2,958 | 3.7 |
| | | | Tindiga | 14,113 | 7,301 | 6,812 | 107 | 4,049 | 3.5 |
| | | | Mikumi | 31,220 | 15,575 | 15,645 | 100 | 9,231 | 3.4 |
| | | | Ruhembe | 18,626 | 9,230 | 9,396 | 98 | 5,521 | 3.4 |
| | | | Kidodi | 12,123 | 5,991 | 6,132 | 98 | 3,579 | 3.4 |
| | | | Vidunda | 13,628 | 7,018 | 6,610 | 106 | 3,655 | 3.7 |
| | | | Malolo | 13,319 | 6,791 | 6,528 | 104 | 3,982 | 3.3 |
| | | | Kisanga | 19,714 | 10,184 | 9,530 | 107 | 5,673 | 3.5 |
| | | | Uleling'ombe | 4,787 | 2,445 | 2,342 | 104 | 1,065 | 4.5 |
| | | | Ruaha | 35,067 | 17,248 | 17,819 | 97 | 10,685 | 3.3 |
| | Wilaya ya Morogoro | | | 387,736 | 192,252 | 195,484 | 98 | 102,120 | 3.8 |
| | | Morogoro Kusini Mashariki | | 171,597 | 85,578 | 86,019 | 99 | 46,147 | 3.7 |
| | | | Mkambalani | 18,388 | 9,257 | 9,131 | 101 | 5,267 | 3.5 |
| | | | Mikese | 23,637 | 11,828 | 11,809 | 100 | 6,310 | 3.7 |
| | | | Gwata | 9,798 | 5,082 | 4,716 | 108 | 2,429 | 4.0 |
| | | | Kidugalo | 8,939 | 4,569 | 4,370 | 105 | 2,543 | 3.5 |
| | | | Mkulazi | 6,617 | 3,351 | 3,266 | 103 | 1,547 | 4.3 |
| | | | Ngerengere | 15,509 | 7,540 | 7,969 | 95 | 4,394 | 3.5 |
| | | | Tununguo | 11,924 | 6,166 | 5,758 | 107 | 3,180 | 3.7 |

| Mkoa | Halmashauri | Jimbo | Kata | Idadi ya Watu | | | Uwiano Kijinsi | Idadi ya Kaya | Wastani wa Idadi ya Watu katika Kaya |
|------|-----------------------------|------------------------|---------------|----------------|----------------|----------------|----------------|----------------|--------------------------------------|
| | | | | Jumla | Wanaume | Wanawake | | | |
| | | | Matuli | 8,265 | 4,212 | 4,053 | 104 | 2,090 | 4.0 |
| | | | Kinole | 13,356 | 6,686 | 6,670 | 100 | 3,559 | 3.8 |
| | | | Kiroka | 14,307 | 6,919 | 7,388 | 94 | 4,154 | 3.4 |
| | | | Mkuyuni | 14,341 | 6,810 | 7,531 | 90 | 3,817 | 3.8 |
| | | | Tegetero | 8,528 | 4,281 | 4,247 | 101 | 2,013 | 4.2 |
| | | | Kibuko | 6,485 | 3,198 | 3,287 | 97 | 1,723 | 3.8 |
| | | | Tomondo | 11,503 | 5,679 | 5,824 | 98 | 3,121 | 3.7 |
| | | Morogoro Kusini | | 216,139 | 106,674 | 109,465 | 97 | 55,973 | 3.9 |
| | | | Kibogwa | 10,929 | 5,396 | 5,533 | 98 | 2,624 | 4.2 |
| | | | Kibungo | 6,892 | 3,437 | 3,455 | 99 | 1,849 | 3.7 |
| | | | Kisemu | 10,317 | 4,936 | 5,381 | 92 | 2,939 | 3.5 |
| | | | Lundi | 10,773 | 5,466 | 5,307 | 103 | 3,005 | 3.6 |
| | | | Mtombozi | 10,247 | 5,148 | 5,099 | 101 | 2,539 | 4.0 |
| | | | Tawa | 12,166 | 5,976 | 6,190 | 97 | 3,320 | 3.7 |
| | | | Konde | 7,146 | 3,562 | 3,584 | 99 | 1,933 | 3.7 |
| | | | Kasanga | 7,364 | 3,581 | 3,783 | 95 | 1,717 | 4.3 |
| | | | Kolero | 10,360 | 5,046 | 5,314 | 95 | 2,769 | 3.7 |
| | | | Mvuha | 21,478 | 10,612 | 10,866 | 98 | 5,196 | 4.1 |
| | | | Selembala | 8,802 | 4,390 | 4,412 | 100 | 2,013 | 4.4 |
| | | | Bungu | 4,536 | 2,238 | 2,298 | 97 | 1,211 | 3.7 |
| | | | Bwakira Chini | 31,419 | 15,520 | 15,899 | 98 | 7,674 | 4.1 |
| | | | Bwakira Juu | 6,776 | 3,289 | 3,487 | 94 | 1,591 | 4.3 |
| | | | Kisaki | 28,414 | 14,055 | 14,359 | 98 | 7,914 | 3.6 |
| | | | Mngazi | 13,708 | 6,663 | 7,045 | 95 | 3,914 | 3.5 |
| | | | Singisa | 14,812 | 7,359 | 7,453 | 99 | 3,765 | 3.9 |
| | Manispaa ya Morogoro | | | 471,409 | 226,817 | 244,592 | 93 | 133,809 | 3.5 |
| | | Morogoro Mjini | | 471,409 | 226,817 | 244,592 | 93 | 133,809 | 3.5 |
| | | | Sabasaba | 1,764 | 900 | 864 | 104 | 492 | 3.6 |

| Mkoa | Halmashauri | Jimbo | Kata | Idadi ya Watu | | | Uwiano Kijinsi | Idadi ya Kaya | Wastani wa Idadi ya Watu katika Kaya |
|------|-------------|-------|------------------------|---------------|---------|----------|----------------|---------------|--------------------------------------|
| | | | | Jumla | Wanaume | Wanawake | | | |
| | | | Uwanja wa Taifa | 7,476 | 3,555 | 3,921 | 91 | 2,495 | 3.0 |
| | | | Kiwanja cha Ndege | 12,328 | 5,768 | 6,560 | 88 | 4,211 | 2.9 |
| | | | Mji Mpya | 7,032 | 3,381 | 3,651 | 93 | 2,314 | 3.0 |
| | | | Kingo | 2,131 | 1,074 | 1,057 | 102 | 652 | 3.3 |
| | | | Mji Mkuu | 3,626 | 1,832 | 1,794 | 102 | 1,117 | 3.2 |
| | | | Sultan Area | 2,382 | 1,127 | 1,255 | 90 | 732 | 3.3 |
| | | | Mafiga | 12,666 | 6,089 | 6,577 | 93 | 4,371 | 2.9 |
| | | | Mazimbu | 19,499 | 9,191 | 10,308 | 89 | 6,101 | 3.2 |
| | | | Mwembesongo | 28,328 | 13,829 | 14,499 | 95 | 8,757 | 3.2 |
| | | | Kichangani | 24,184 | 11,615 | 12,569 | 92 | 7,107 | 3.4 |
| | | | Kilakala | 21,758 | 10,292 | 11,466 | 90 | 6,124 | 3.6 |
| | | | Boma | 8,183 | 4,176 | 4,007 | 104 | 2,033 | 4.0 |
| | | | Mlimani | 5,761 | 2,831 | 2,930 | 97 | 1,642 | 3.5 |
| | | | Mbuyuni | 4,893 | 2,474 | 2,419 | 102 | 1,570 | 3.1 |
| | | | Kingolwira | 15,823 | 7,531 | 8,292 | 91 | 4,547 | 3.5 |
| | | | Bigwa | 16,623 | 7,881 | 8,742 | 90 | 4,345 | 3.8 |
| | | | Mzinga | 1,588 | 803 | 785 | 102 | 529 | 3.0 |
| | | | Kihonda | 35,579 | 16,708 | 18,871 | 89 | 9,412 | 3.8 |
| | | | Kauzeni | 3,225 | 1,605 | 1,620 | 99 | 1,005 | 3.2 |
| | | | Luhungo | 3,170 | 1,631 | 1,539 | 106 | 930 | 3.4 |
| | | | Magadu | 5,989 | 2,935 | 3,054 | 96 | 1,645 | 3.6 |
| | | | Mindu | 22,447 | 10,824 | 11,623 | 93 | 5,792 | 3.9 |
| | | | Chamwino | 28,779 | 13,956 | 14,823 | 94 | 8,380 | 3.4 |
| | | | Lukobe | 56,574 | 28,050 | 28,524 | 98 | 14,208 | 4.0 |
| | | | Mkundi | 37,713 | 18,043 | 19,670 | 92 | 9,876 | 3.8 |
| | | | Kihonda Maghorofani | 24,887 | 11,273 | 13,614 | 83 | 7,164 | 3.5 |
| | | | Mafisa | 25,171 | 12,368 | 12,803 | 97 | 7,280 | 3.5 |

| Mkoa | Halmashauri | Jimbo | Kata | Idadi ya Watu | | | Uwiano Kijinsi | Idadi ya Kaya | Wastani wa Idadi ya Watu katika Kaya |
|------|-------------------------|------------------|----------------|----------------|----------------|----------------|----------------|---------------|--------------------------------------|
| | | | | Jumla | Wanaume | Wanawake | | | |
| | | | Tungi | 31,830 | 15,075 | 16,755 | 90 | 8,978 | 3.5 |
| | Wilaya ya Mlimba | | | 292,536 | 146,947 | 145,589 | 101 | 76,290 | 3.8 |
| | | Mlimba | | 292,536 | 146,947 | 145,589 | 101 | 76,290 | 3.8 |
| | | | Uchindile | 3,151 | 1,694 | 1,457 | 116 | 806 | 3.9 |
| | | | Masagati | 11,092 | 5,815 | 5,277 | 110 | 2,925 | 3.8 |
| | | | Utengule | 20,307 | 10,255 | 10,052 | 102 | 4,567 | 4.4 |
| | | | Kamwene | 18,169 | 9,036 | 9,133 | 99 | 5,164 | 3.5 |
| | | | Mlimba | 23,984 | 11,540 | 12,444 | 93 | 6,929 | 3.5 |
| | | | Kalengakelu | 14,411 | 7,147 | 7,264 | 98 | 3,810 | 3.8 |
| | | | Chisano | 10,418 | 5,221 | 5,197 | 100 | 2,715 | 3.8 |
| | | | Ching'anda | 13,527 | 6,746 | 6,781 | 99 | 3,911 | 3.5 |
| | | | Chita | 27,858 | 13,980 | 13,878 | 101 | 6,486 | 4.3 |
| | | | Mngeta | 32,409 | 16,467 | 15,942 | 103 | 8,898 | 3.6 |
| | | | Mchombe | 29,875 | 14,843 | 15,032 | 99 | 8,060 | 3.7 |
| | | | Igima | 22,336 | 11,278 | 11,058 | 102 | 6,133 | 3.6 |
| | | | Mbingu | 15,180 | 7,671 | 7,509 | 102 | 4,118 | 3.7 |
| | | | Mofu | 18,911 | 9,624 | 9,287 | 104 | 3,872 | 4.9 |
| | | | Namwawala | 19,167 | 9,664 | 9,503 | 102 | 4,736 | 4.0 |
| | | | Idete | 11,741 | 5,966 | 5,775 | 103 | 3,160 | 3.7 |
| | Mji Ifakara | | | 290,424 | 141,023 | 149,401 | 94 | 82,330 | 3.5 |
| | | Kilombero | | 290,424 | 141,023 | 149,401 | 94 | 82,330 | 3.5 |
| | | | Kidatu | 27,463 | 13,314 | 14,149 | 94 | 7,699 | 3.6 |
| | | | Msolwa Station | 9,169 | 4,492 | 4,677 | 96 | 2,677 | 3.4 |
| | | | Sanje | 12,777 | 6,306 | 6,471 | 97 | 3,759 | 3.4 |
| | | | Mkula | 10,330 | 4,979 | 5,351 | 93 | 2,946 | 3.5 |
| | | | Mang'ula | 6,144 | 3,005 | 3,139 | 96 | 1,785 | 3.4 |
| | | | Mang'ula 'B' | 8,642 | 4,216 | 4,426 | 95 | 2,500 | 3.5 |
| | | | Mwaya | 28,331 | 13,600 | 14,731 | 92 | 8,165 | 3.5 |

| Mkoa | Halmashauri | Jimbo | Kata | Idadi ya Watu | | | Uwiano Kijinsi | Idadi ya Kaya | Wastani wa Idadi ya Watu katika Kaya |
|------|-------------------------|---------------|---------------|----------------|----------------|----------------|----------------|---------------|--------------------------------------|
| | | | | Jumla | Wanaume | Wanawake | | | |
| | | | Kisawasawa | 9,250 | 4,648 | 4,602 | 101 | 2,632 | 3.5 |
| | | | Kiberege | 17,325 | 8,774 | 8,551 | 103 | 5,089 | 3.4 |
| | | | Signal | 11,351 | 5,740 | 5,611 | 102 | 3,222 | 3.5 |
| | | | Kibaoni | 29,550 | 14,168 | 15,382 | 92 | 8,022 | 3.7 |
| | | | Mbasa | 19,674 | 9,425 | 10,249 | 92 | 5,169 | 3.8 |
| | | | Katindiuka | 7,365 | 3,662 | 3,703 | 99 | 2,015 | 3.7 |
| | | | Michenga | 9,945 | 4,901 | 5,044 | 97 | 2,814 | 3.5 |
| | | | Lumemo | 16,893 | 8,379 | 8,514 | 98 | 4,685 | 3.6 |
| | | | Ifakara | 13,367 | 6,260 | 7,107 | 88 | 4,057 | 3.3 |
| | | | Lipangalala | 14,387 | 6,898 | 7,489 | 92 | 3,912 | 3.7 |
| | | | Mlabani | 15,706 | 7,395 | 8,311 | 89 | 4,455 | 3.5 |
| | | | Viwanjasitini | 22,755 | 10,861 | 11,894 | 91 | 6,727 | 3.4 |
| | Wilaya ya Ulanga | | | 232,895 | 116,441 | 116,454 | 100 | 55,026 | 4.2 |
| | | Ulanga | | 232,895 | 116,441 | 116,454 | 100 | 55,026 | 4.2 |
| | | | Ruaha | 9,319 | 4,781 | 4,538 | 105 | 2,535 | 3.7 |
| | | | Chilombola | 6,074 | 3,096 | 2,978 | 104 | 1,684 | 3.6 |
| | | | Sali | 4,663 | 2,396 | 2,267 | 106 | 1,118 | 4.2 |
| | | | Euga | 4,646 | 2,318 | 2,328 | 100 | 1,232 | 3.8 |
| | | | Mwaya | 11,617 | 5,689 | 5,928 | 96 | 3,196 | 3.6 |
| | | | Lukande | 8,075 | 4,405 | 3,670 | 120 | 1,674 | 4.8 |
| | | | Mbuga | 17,086 | 8,446 | 8,640 | 98 | 3,740 | 4.6 |
| | | | Ilonga | 6,216 | 3,007 | 3,209 | 94 | 1,453 | 4.3 |
| | | | Ketaketa | 10,290 | 5,115 | 5,175 | 99 | 2,637 | 3.9 |
| | | | Msogezi | 10,906 | 5,596 | 5,310 | 105 | 2,329 | 4.7 |
| | | | Vigoi | 7,448 | 3,723 | 3,725 | 100 | 1,934 | 3.9 |
| | | | Mahenge Mjini | 8,625 | 4,344 | 4,281 | 101 | 2,712 | 3.2 |
| | | | Isongo | 4,474 | 2,255 | 2,219 | 102 | 1,227 | 3.6 |
| | | | Uponera | 5,014 | 2,622 | 2,392 | 110 | 1,346 | 3.7 |

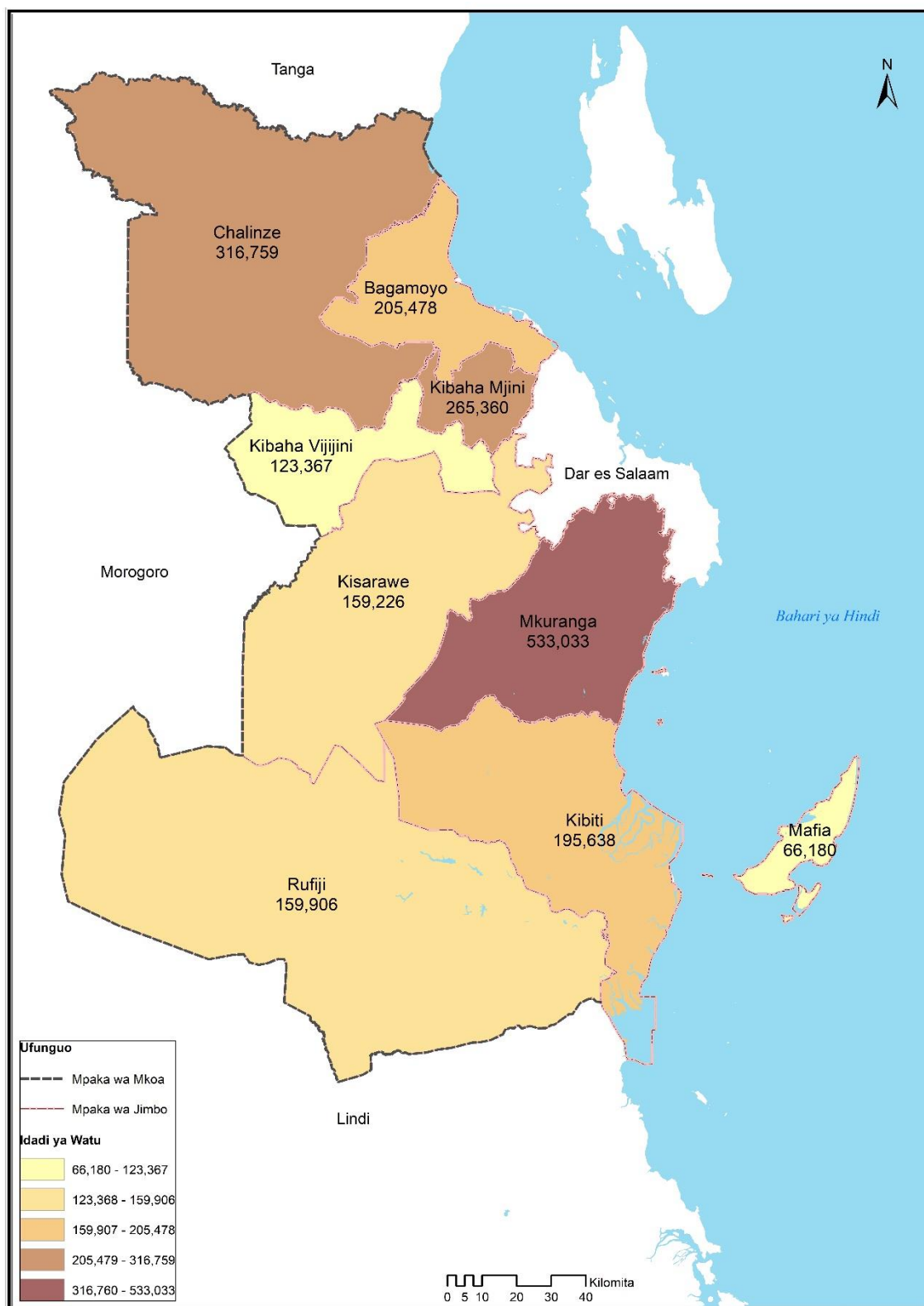
| Mkoa | Halmashauri | Jimbo | Kata | Idadi ya Watu | | | Uwiano Kijinsi | Idadi ya Kaya | Wastani wa Idadi ya Watu katika Kaya |
|------|--------------------------|----------------|--------------|----------------|----------------|----------------|----------------|----------------|--------------------------------------|
| | | | | Jumla | Wanaume | Wanawake | | | |
| | | | Mawasiliano | 4,076 | 1,929 | 2,147 | 90 | 1,244 | 3.3 |
| | | | Nawenge | 6,601 | 3,252 | 3,349 | 97 | 1,554 | 4.2 |
| | | | Minepa | 24,360 | 12,044 | 12,316 | 98 | 5,353 | 4.6 |
| | | | Lupiro | 22,684 | 11,121 | 11,563 | 96 | 5,646 | 4.0 |
| | | | Kichangani | 10,953 | 5,509 | 5,444 | 101 | 2,550 | 4.3 |
| | | | Iragua | 31,787 | 15,943 | 15,844 | 101 | 5,679 | 5.6 |
| | | | Milola | 17,981 | 8,850 | 9,131 | 97 | 4,183 | 4.3 |
| | Wilaya ya Malinyi | | | 225,126 | 111,842 | 113,284 | 99 | 49,766 | 4.5 |
| | | Malinyi | | 225,126 | 111,842 | 113,284 | 99 | 49,766 | 4.5 |
| | | | Kilosa Mpepo | 15,956 | 8,077 | 7,879 | 103 | 3,650 | 4.4 |
| | | | Ngoheranga | 19,996 | 9,966 | 10,030 | 99 | 3,868 | 5.2 |
| | | | Biro | 18,301 | 8,936 | 9,365 | 95 | 3,408 | 5.4 |
| | | | Igawa | 19,236 | 9,312 | 9,924 | 94 | 4,503 | 4.3 |
| | | | Malinyi | 38,714 | 19,138 | 19,576 | 98 | 9,465 | 4.1 |
| | | | Sofi | 26,090 | 13,077 | 13,013 | 100 | 5,300 | 4.9 |
| | | | Usangule | 24,592 | 12,329 | 12,263 | 101 | 4,861 | 5.1 |
| | | | Mtimbira | 22,533 | 10,996 | 11,537 | 95 | 5,416 | 4.2 |
| | | | Itete | 21,196 | 10,825 | 10,371 | 104 | 5,507 | 3.8 |
| | | | Njiwa | 18,512 | 9,186 | 9,326 | 98 | 3,788 | 4.9 |
| | Wilaya ya Mvomero | | | 421,741 | 210,834 | 210,907 | 100 | 110,940 | 3.8 |
| | | Mvomero | | 421,741 | 210,834 | 210,907 | 100 | 110,940 | 3.8 |
| | | | Bunduki | 6,464 | 3,274 | 3,190 | 103 | 1,725 | 3.7 |
| | | | Kikeo | 8,226 | 4,017 | 4,209 | 95 | 2,036 | 4.0 |
| | | | Langali | 4,522 | 2,189 | 2,333 | 94 | 1,245 | 3.6 |
| | | | Tchenezema | 3,964 | 1,913 | 2,051 | 93 | 1,092 | 3.6 |
| | | | Luale | 7,316 | 3,627 | 3,689 | 98 | 1,787 | 4.1 |
| | | | Mgeta | 3,789 | 1,881 | 1,908 | 99 | 941 | 4.0 |
| | | | Nyandira | 7,801 | 3,753 | 4,048 | 93 | 1,973 | 4.0 |

| Mkoa | Halmashauri | Jimbo | Kata | Idadi ya Watu | | | Uwiano Kijinsi | Idadi ya Kaya | Wastani wa Idadi ya Watu katika Kaya |
|------|------------------------|--------------|----------|----------------|----------------|----------------|----------------|---------------|--------------------------------------|
| | | | | Jumla | Wanaume | Wanawake | | | |
| | | | Mzumbe | 19,677 | 9,462 | 10,215 | 93 | 5,777 | 3.4 |
| | | | Mlali | 23,384 | 11,576 | 11,808 | 98 | 6,443 | 3.6 |
| | | | Doma | 14,358 | 7,302 | 7,056 | 103 | 4,047 | 3.5 |
| | | | Melela | 8,920 | 4,413 | 4,507 | 98 | 2,549 | 3.5 |
| | | | Homboza | 8,355 | 4,226 | 4,129 | 102 | 2,165 | 3.9 |
| | | | Lubungo | 8,488 | 4,572 | 3,916 | 117 | 2,358 | 3.6 |
| | | | Mangae | 8,795 | 4,372 | 4,423 | 99 | 2,002 | 4.4 |
| | | | Msongozi | 5,155 | 2,603 | 2,552 | 102 | 1,378 | 3.7 |
| | | | Mvomero | 25,654 | 12,675 | 12,979 | 98 | 6,897 | 3.7 |
| | | | Hembeti | 11,332 | 5,634 | 5,698 | 99 | 3,041 | 3.7 |
| | | | Maskati | 9,982 | 4,964 | 5,018 | 99 | 2,220 | 4.5 |
| | | | Kibati | 18,379 | 9,200 | 9,179 | 100 | 4,460 | 4.1 |
| | | | Dakawa | 34,810 | 17,669 | 17,141 | 103 | 9,688 | 3.6 |
| | | | Kinda | 8,313 | 4,184 | 4,129 | 101 | 2,010 | 4.1 |
| | | | Mkindo | 15,523 | 7,846 | 7,677 | 102 | 3,898 | 4.0 |
| | | | Pemba | 14,840 | 7,606 | 7,234 | 105 | 3,547 | 4.2 |
| | | | Sungaji | 18,450 | 9,191 | 9,259 | 99 | 4,931 | 3.7 |
| | | | Mhonda | 19,278 | 9,456 | 9,822 | 96 | 5,143 | 3.7 |
| | | | Diongoya | 31,421 | 15,463 | 15,958 | 97 | 8,342 | 3.8 |
| | | | Mtibwa | 38,287 | 19,189 | 19,098 | 100 | 10,522 | 3.6 |
| | | | Kanga | 15,757 | 8,088 | 7,669 | 105 | 4,166 | 3.8 |
| | | | Kweuma | 5,911 | 3,046 | 2,865 | 106 | 1,544 | 3.8 |
| | | | Mziha | 14,590 | 7,443 | 7,147 | 104 | 3,013 | 4.8 |
| | Wilaya ya Gairo | | | 258,205 | 125,509 | 132,696 | 95 | 53,818 | 4.8 |
| | | Gairo | | 258,205 | 125,509 | 132,696 | 95 | 53,818 | 4.8 |
| | | | Chakwale | 9,744 | 4,698 | 5,046 | 93 | 2,092 | 4.7 |
| | | | Iyogwe | 14,528 | 7,305 | 7,223 | 101 | 3,266 | 4.4 |
| | | | Idibo | 12,684 | 6,250 | 6,434 | 97 | 2,761 | 4.6 |

| Mkoa | Halmashauri | Jimbo | Kata | Idadi ya Watu | | | Uwiano Kijinsi | Idadi ya Kaya | Wastani wa Idadi ya Watu katika Kaya |
|------|-------------|-------|-----------|---------------|---------|----------|----------------|---------------|--------------------------------------|
| | | | | Jumla | Wanaume | Wanawake | | | |
| | | | Kibedya | 13,082 | 6,310 | 6,772 | 93 | 2,684 | 4.9 |
| | | | Msingisi | 10,231 | 4,770 | 5,461 | 87 | 2,107 | 4.9 |
| | | | Gairo | 12,295 | 5,642 | 6,653 | 85 | 2,906 | 4.2 |
| | | | Rubeho | 29,034 | 13,763 | 15,271 | 90 | 5,693 | 5.1 |
| | | | Italagwe | 15,979 | 7,886 | 8,093 | 97 | 3,506 | 4.6 |
| | | | Chigela | 10,065 | 4,746 | 5,319 | 89 | 2,159 | 4.7 |
| | | | Leshata | 21,804 | 11,623 | 10,181 | 114 | 3,799 | 5.7 |
| | | | Madege | 12,765 | 6,261 | 6,504 | 96 | 2,469 | 5.2 |
| | | | Magoweko | 19,823 | 9,450 | 10,373 | 91 | 4,992 | 4.0 |
| | | | Mkalama | 12,532 | 6,087 | 6,445 | 94 | 2,415 | 5.2 |
| | | | Ukwamani | 12,901 | 6,074 | 6,827 | 89 | 2,820 | 4.6 |
| | | | Mandegi | 9,625 | 4,695 | 4,930 | 95 | 1,850 | 5.2 |
| | | | Chagongwe | 14,391 | 6,901 | 7,490 | 92 | 2,793 | 5.2 |
| | | | Chanjale | 13,952 | 6,811 | 7,141 | 95 | 3,017 | 4.6 |
| | | | Nongwe | 12,770 | 6,237 | 6,533 | 95 | 2,489 | 5.1 |

Mkoa Na. 6: Pwani

Ramani Na. 6: Mgawanyiko wa Idadi ya Watu kwa Majimbo ya Uchaguzi, Mkoa wa Pwani; SWM 2022



Matokeo ya Sensa ya Watu na Makazi ya Mwaka 2022 yanaonesha kuwa idadi ya watu katika Mkoa wa Pwani ni 2,024,947; wanaume 998,616 na wanawake 1,026,331.

Mkoa huu una Halmashauri tisa (9) na majimbo ya uchaguzi tisa (9) ambapo Jimbo la Mkuranga linaongoza kwa kuwa na watu wengi (533,033) likifuatiwa na Jimbo la Chalinze (watu 316,759). Jimbo idadi ndogo ya watu ni Mafia ambalo lina watu 66,180.

Jedwali Na. 6: Mkoa wa Pwani - Idadi ya Watu kwa Jinsi, Uwiano Kijinsi, Idadi ya Kaya na Wastani wa Idadi ya Watu katika Kaya kwa Halmashauri, Jimbo na Kata; SWM 2022

| Mkoa | Halmashauri | Jimbo | Kata | Idadi ya Watu | | | Uwiano Kijinsi | Idadi ya Kaya | Wastani wa Idadi ya Watu katika Kaya |
|--------------|---------------------------|-----------------|-----------|------------------|----------------|------------------|----------------|----------------|--------------------------------------|
| | | | | Jumla | Wanaume | Wanawake | | | |
| Pwani | | | | 2,024,947 | 998,616 | 1,026,331 | 97 | 542,919 | 3.7 |
| | Wilaya ya Bagamoyo | | | 205,478 | 101,827 | 103,651 | 98 | 58,360 | 3.5 |
| | | Bagamoyo | | 205,478 | 101,827 | 103,651 | 98 | 58,360 | 3.5 |
| | | | Makurunge | 11,820 | 6,627 | 5,193 | 128 | 3,632 | 3.3 |
| | | | Magomeni | 16,530 | 7,925 | 8,605 | 92 | 4,665 | 3.5 |
| | | | Kisutu | 7,772 | 3,891 | 3,881 | 100 | 2,114 | 3.7 |
| | | | Nianjema | 25,260 | 12,077 | 13,183 | 92 | 6,814 | 3.7 |
| | | | Dunda | 16,587 | 8,125 | 8,462 | 96 | 4,778 | 3.5 |
| | | | Fukayosi | 17,011 | 9,059 | 7,952 | 114 | 4,888 | 3.5 |
| | | | Yombo | 11,102 | 5,509 | 5,593 | 98 | 3,210 | 3.5 |
| | | | Kiromo | 14,454 | 7,212 | 7,242 | 100 | 4,259 | 3.4 |
| | | | Zinga | 22,585 | 11,097 | 11,488 | 97 | 6,398 | 3.5 |
| | | | Kerege | 19,814 | 9,711 | 10,103 | 96 | 5,570 | 3.6 |
| | | | Mapinga | 42,543 | 20,594 | 21,949 | 94 | 12,032 | 3.5 |
| | Wilaya ya Chalinze | | | 316,759 | 158,087 | 158,672 | 100 | 84,216 | 3.8 |
| | | Chalinze | | 316,759 | 158,087 | 158,672 | 100 | 84,216 | 3.8 |
| | | | Mkange | 15,151 | 7,644 | 7,507 | 102 | 4,031 | 3.8 |
| | | | Miono | 22,096 | 10,970 | 11,126 | 99 | 5,403 | 4.1 |
| | | | Mandera | 10,933 | 5,529 | 5,404 | 102 | 2,904 | 3.8 |
| | | | Kiwangwa | 25,997 | 12,904 | 13,093 | 99 | 7,207 | 3.6 |
| | | | Msata | 24,088 | 12,733 | 11,355 | 112 | 5,945 | 4.1 |
| | | | Kimange | 11,167 | 5,640 | 5,527 | 102 | 2,800 | 4.0 |
| | | | Mbwewe | 20,114 | 9,917 | 10,197 | 97 | 5,224 | 3.9 |
| | | | Kibindu | 26,588 | 13,990 | 12,598 | 111 | 6,404 | 4.2 |
| | | | Lugoba | 17,192 | 8,472 | 8,720 | 97 | 4,782 | 3.6 |

| Mkoa | Halmashauri | Jimbo | Kata | Idadi ya Watu | | | Uwiano Kijinsi | Idadi ya Kaya | Wastani wa Idadi ya Watu katika Kaya |
|------|-------------------------|------------------------|--------------|----------------|----------------|----------------|----------------|---------------|--------------------------------------|
| | | | | Jumla | Wanaume | Wanawake | | | |
| | | | Msoga | 14,256 | 7,052 | 7,204 | 98 | 3,835 | 3.7 |
| | | | Talawanda | 10,141 | 5,172 | 4,969 | 104 | 2,542 | 4.0 |
| | | | Ubenazomozzi | 18,483 | 9,379 | 9,104 | 103 | 4,970 | 3.7 |
| | | | Bwilingu | 58,071 | 27,597 | 30,474 | 91 | 16,338 | 3.6 |
| | | | Pera | 13,040 | 6,534 | 6,506 | 100 | 3,720 | 3.5 |
| | | | Vigwaza | 29,442 | 14,554 | 14,888 | 98 | 8,111 | 3.6 |
| | Wilaya ya Kibaha | | | 123,367 | 61,220 | 62,147 | 99 | 35,030 | 3.5 |
| | | Kibaha Vijijini | | 123,367 | 61,220 | 62,147 | 99 | 35,030 | 3.5 |
| | | | Gwata | 5,821 | 2,842 | 2,979 | 95 | 1,576 | 3.7 |
| | | | Dutumi | 6,544 | 3,621 | 2,923 | 124 | 1,547 | 4.2 |
| | | | Magindu | 6,785 | 3,326 | 3,459 | 96 | 1,788 | 3.8 |
| | | | Soga | 10,283 | 5,290 | 4,993 | 106 | 3,276 | 3.1 |
| | | | Ruvu | 4,111 | 2,140 | 1,971 | 109 | 1,337 | 3.1 |
| | | | Kwala | 6,066 | 3,066 | 3,000 | 102 | 1,580 | 3.8 |
| | | | Kikongo | 6,463 | 3,277 | 3,186 | 103 | 1,925 | 3.4 |
| | | | Mlandizi | 13,333 | 6,255 | 7,078 | 88 | 3,986 | 3.3 |
| | | | Kilangalanga | 9,984 | 4,784 | 5,200 | 92 | 2,819 | 3.5 |
| | | | Janga | 15,524 | 7,335 | 8,189 | 90 | 4,639 | 3.3 |
| | | | Bokomnemela | 6,871 | 3,494 | 3,377 | 103 | 2,129 | 3.2 |
| | | | Mtambani | 12,427 | 6,530 | 5,897 | 111 | 2,860 | 4.3 |
| | | | Mtongani | 13,484 | 6,396 | 7,088 | 90 | 4,014 | 3.4 |
| | | | Kawawa | 5,671 | 2,864 | 2,807 | 102 | 1,554 | 3.6 |
| | Mji wa Kibaha | | | 265,360 | 127,155 | 138,205 | 92 | 73,367 | 3.6 |
| | | Kibaha Mjini | | 265,360 | 127,155 | 138,205 | 92 | 73,367 | 3.6 |
| | | | Pangani | 26,061 | 12,821 | 13,240 | 97 | 6,847 | 3.8 |
| | | | Mailimoja | 22,164 | 10,571 | 11,593 | 91 | 6,097 | 3.6 |
| | | | Tumbi | 15,461 | 7,329 | 8,132 | 90 | 3,830 | 4.0 |

| Mkoa | Halmashauri | Jimbo | Kata | Idadi ya Watu | | | Uwiano Kijinsi | Idadi ya Kaya | Wastani wa Idadi ya Watu katika Kaya |
|------|---------------------------|-----------------|----------------|----------------|---------------|---------------|----------------|---------------|--------------------------------------|
| | | | | Jumla | Wanaume | Wanawake | | | |
| | | | Picha ya Ndege | 24,955 | 11,632 | 13,323 | 87 | 7,175 | 3.5 |
| | | | Mkuza | 31,482 | 14,605 | 16,877 | 87 | 8,585 | 3.7 |
| | | | Kibaha | 23,657 | 10,931 | 12,726 | 86 | 6,529 | 3.6 |
| | | | Msangani | 12,139 | 6,192 | 5,947 | 104 | 2,955 | 4.1 |
| | | | Tangani | 20,146 | 9,733 | 10,413 | 93 | 5,791 | 3.5 |
| | | | Sofu | 7,719 | 3,796 | 3,923 | 97 | 2,116 | 3.6 |
| | | | Kongowe | 35,625 | 16,758 | 18,867 | 89 | 9,946 | 3.6 |
| | | | Misugusugu | 14,326 | 7,169 | 7,157 | 100 | 4,226 | 3.4 |
| | | | Visiga | 19,751 | 9,711 | 10,040 | 97 | 5,826 | 3.4 |
| | | | Mbwawa | 5,846 | 2,909 | 2,937 | 99 | 1,791 | 3.3 |
| | | | Viziwaziwa | 6,028 | 2,998 | 3,030 | 99 | 1,653 | 3.6 |
| | Wilaya ya Kisarawe | | | 159,226 | 79,892 | 79,334 | 101 | 44,180 | 3.6 |
| | | Kisarawe | | 159,226 | 79,892 | 79,334 | 101 | 44,180 | 3.6 |
| | | | Mafizi | 10,042 | 5,295 | 4,747 | 112 | 2,720 | 3.7 |
| | | | Kurui | 4,345 | 2,298 | 2,047 | 112 | 1,237 | 3.5 |
| | | | Mzenga | 7,240 | 3,635 | 3,605 | 101 | 2,325 | 3.1 |
| | | | Vihingo | 5,245 | 2,783 | 2,462 | 113 | 1,492 | 3.5 |
| | | | Kisarawe | 11,506 | 5,476 | 6,030 | 91 | 3,047 | 3.8 |
| | | | Msimbu | 18,705 | 9,185 | 9,520 | 96 | 5,445 | 3.4 |
| | | | Masaki | 10,590 | 5,456 | 5,134 | 106 | 3,212 | 3.3 |
| | | | Kibuta | 12,981 | 6,676 | 6,305 | 106 | 3,713 | 3.5 |
| | | | Kiluvya | 24,308 | 11,433 | 12,875 | 89 | 6,305 | 3.9 |
| | | | Kazimzumbwi | 7,663 | 3,986 | 3,677 | 108 | 2,207 | 3.5 |
| | | | Marumbo | 6,815 | 3,420 | 3,395 | 101 | 2,044 | 3.3 |
| | | | Maneromango | 5,203 | 2,539 | 2,664 | 95 | 1,397 | 3.7 |
| | | | Msanga | 7,242 | 3,644 | 3,598 | 101 | 1,945 | 3.7 |
| | | | Boga | 5,204 | 2,575 | 2,629 | 98 | 1,403 | 3.7 |

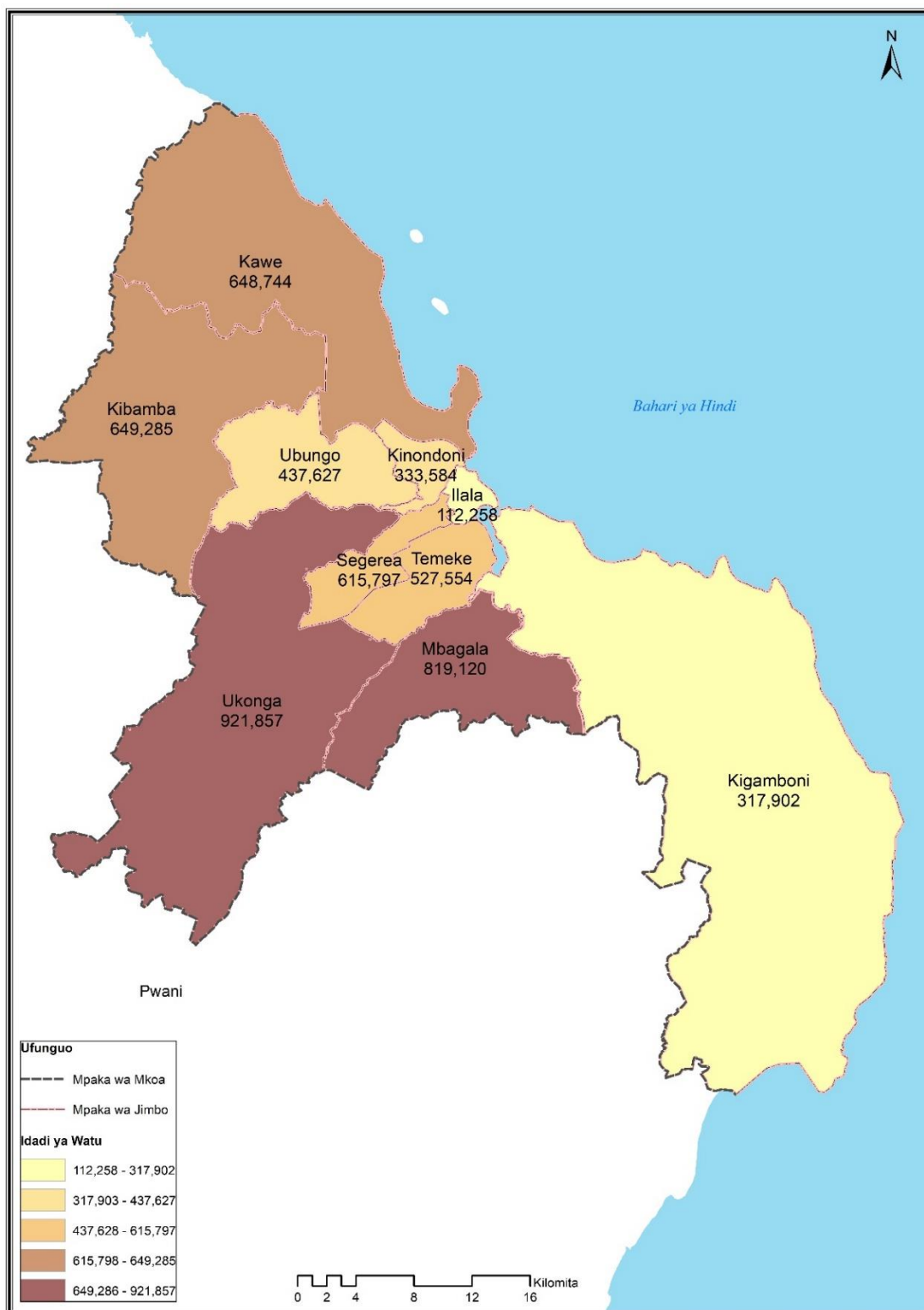
| Mkoa | Halmashauri | Jimbo | Kata | Idadi ya Watu | | | Uwiano Kijinsi | Idadi ya Kaya | Wastani wa Idadi ya Watu katika Kaya |
|------|---------------------------|-----------------|---------------|----------------|----------------|----------------|----------------|----------------|--------------------------------------|
| | | | | Jumla | Wanaume | Wanawake | | | |
| | | | Marui | 7,962 | 4,170 | 3,792 | 110 | 1,878 | 4.2 |
| | | | Chole | 9,304 | 4,721 | 4,583 | 103 | 2,517 | 3.7 |
| | | | Vikumburu | 4,871 | 2,600 | 2,271 | 114 | 1,293 | 3.8 |
| | Wilaya ya Mkuranga | | | 533,033 | 257,483 | 275,550 | 93 | 142,725 | 3.7 |
| | | Mkuranga | | 533,033 | 257,483 | 275,550 | 93 | 142,725 | 3.7 |
| | | | Mkuranga | 46,867 | 22,219 | 24,648 | 90 | 13,187 | 3.6 |
| | | | Tambani | 60,904 | 28,971 | 31,933 | 91 | 15,207 | 4.0 |
| | | | Vikindu | 118,210 | 55,782 | 62,428 | 89 | 32,788 | 3.6 |
| | | | Vianzi | 23,739 | 11,702 | 12,037 | 97 | 6,639 | 3.6 |
| | | | Kiparang'anda | 14,153 | 6,804 | 7,349 | 93 | 3,801 | 3.7 |
| | | | Mwandege | 67,866 | 32,228 | 35,638 | 90 | 18,066 | 3.8 |
| | | | Mipeko | 25,167 | 12,374 | 12,793 | 97 | 6,923 | 3.6 |
| | | | Tengelea | 13,649 | 6,670 | 6,979 | 96 | 3,582 | 3.8 |
| | | | Nyamato | 15,111 | 7,796 | 7,315 | 107 | 3,954 | 3.8 |
| | | | Kimanzichana | 23,519 | 10,905 | 12,614 | 86 | 6,016 | 3.9 |
| | | | Mkamba | 11,888 | 5,771 | 6,117 | 94 | 2,920 | 4.1 |
| | | | Panzuo | 10,281 | 5,254 | 5,027 | 105 | 2,708 | 3.8 |
| | | | Bupu | 8,046 | 4,056 | 3,990 | 102 | 2,195 | 3.7 |
| | | | Mwarusembe | 16,815 | 8,077 | 8,738 | 92 | 4,547 | 3.7 |
| | | | Beta | 7,515 | 3,750 | 3,765 | 100 | 1,774 | 4.2 |
| | | | Kisegese | 10,878 | 5,675 | 5,203 | 109 | 2,474 | 4.4 |
| | | | Mbezi | 8,215 | 4,169 | 4,046 | 103 | 2,261 | 3.6 |
| | | | Shungubweni | 3,796 | 2,029 | 1,767 | 115 | 1,061 | 3.6 |
| | | | Kisiju | 8,101 | 3,963 | 4,138 | 96 | 2,280 | 3.6 |
| | | | Magawa | 5,225 | 2,691 | 2,534 | 106 | 1,442 | 3.6 |
| | | | Kitomondo | 5,746 | 2,841 | 2,905 | 98 | 1,516 | 3.8 |
| | | | Lukanga | 12,754 | 6,275 | 6,479 | 97 | 3,230 | 3.9 |

| Mkoa | Halmashauri | Jimbo | Kata | Idadi ya Watu | | | Uwiano Kijinsi | Idadi ya Kaya | Wastani wa Idadi ya Watu katika Kaya |
|------|-------------------------|---------------|-----------|----------------|---------------|---------------|----------------|---------------|--------------------------------------|
| | | | | Jumla | Wanaume | Wanawake | | | |
| | | | Njianne | 4,902 | 2,446 | 2,456 | 100 | 1,296 | 3.8 |
| | | | Msonga | 3,482 | 1,823 | 1,659 | 110 | 1,002 | 3.5 |
| | | | Dondo | 6,204 | 3,212 | 2,992 | 107 | 1,856 | 3.3 |
| | Wilaya ya Rufiji | | | 159,906 | 82,325 | 77,581 | 106 | 37,977 | 4.2 |
| | | Rufiji | | 159,906 | 82,325 | 77,581 | 106 | 37,977 | 4.2 |
| | | | Utete | 6,629 | 3,252 | 3,377 | 96 | 1,708 | 3.9 |
| | | | Mkongo | 8,543 | 4,312 | 4,231 | 102 | 2,223 | 3.8 |
| | | | Ngorongo | 10,044 | 4,999 | 5,045 | 99 | 2,569 | 3.9 |
| | | | Mwaseni | 16,784 | 12,108 | 4,676 | 259 | 2,680 | 6.3 |
| | | | Kipugira | 8,495 | 4,238 | 4,257 | 100 | 2,134 | 4.0 |
| | | | Chemchem | 7,747 | 3,853 | 3,894 | 99 | 2,119 | 3.7 |
| | | | Ngarambe | 2,311 | 1,229 | 1,082 | 114 | 656 | 3.5 |
| | | | Ikwiriri | 13,244 | 6,320 | 6,924 | 91 | 3,571 | 3.7 |
| | | | Mgomba | 16,120 | 7,813 | 8,307 | 94 | 3,836 | 4.2 |
| | | | Umwe | 23,383 | 11,007 | 12,376 | 89 | 5,908 | 4.0 |
| | | | Mohoro | 21,077 | 10,440 | 10,637 | 98 | 4,843 | 4.4 |
| | | | Chumbi | 8,664 | 4,402 | 4,262 | 103 | 1,822 | 4.8 |
| | | | Mbwara | 16,865 | 8,352 | 8,513 | 98 | 3,908 | 4.3 |
| | Wilaya ya Mafia | | | 66,180 | 33,220 | 32,960 | 101 | 18,360 | 3.6 |
| | | Mafia | | 66,180 | 33,220 | 32,960 | 101 | 18,360 | 3.6 |
| | | | Kanga | 4,516 | 2,260 | 2,256 | 100 | 1,257 | 3.6 |
| | | | Kirongwe | 7,869 | 4,061 | 3,808 | 107 | 2,071 | 3.8 |
| | | | Baleni | 6,091 | 3,016 | 3,075 | 98 | 1,676 | 3.6 |
| | | | Ndagoni | 7,296 | 3,936 | 3,360 | 117 | 1,938 | 3.8 |
| | | | Kilindoni | 25,680 | 12,639 | 13,041 | 97 | 7,536 | 3.4 |
| | | | Miburani | 5,060 | 2,540 | 2,520 | 101 | 1,369 | 3.7 |
| | | | Kiegeani | 5,335 | 2,613 | 2,722 | 96 | 1,512 | 3.5 |

| Mkoa | Halmashauri | Jimbo | Kata | Idadi ya Watu | | | Uwiano Kijinsi | Idadi ya Kaya | Wastani wa Idadi ya Watu katika Kaya |
|------|-------------------------|---------------|------------|----------------|---------------|---------------|----------------|---------------|--------------------------------------|
| | | | | Jumla | Wanaume | Wanawake | | | |
| | | | Jibondo | 4,333 | 2,155 | 2,178 | 99 | 1,001 | 4.3 |
| | Wilaya ya Kibiti | | | 195,638 | 97,407 | 98,231 | 99 | 48,704 | 4.0 |
| | | Kibiti | | 195,638 | 97,407 | 98,231 | 99 | 48,704 | 4.0 |
| | | | Dimani | 9,581 | 5,181 | 4,400 | 118 | 2,517 | 3.8 |
| | | | Kibiti | 29,533 | 13,847 | 15,686 | 88 | 7,485 | 3.9 |
| | | | Mtawanya | 16,289 | 8,270 | 8,019 | 103 | 4,322 | 3.8 |
| | | | Bungu | 31,775 | 15,268 | 16,507 | 92 | 7,888 | 4.0 |
| | | | Mjawa | 20,839 | 9,914 | 10,925 | 91 | 5,328 | 3.9 |
| | | | Mwambao | 7,232 | 3,812 | 3,420 | 111 | 1,861 | 3.9 |
| | | | Mahege | 8,430 | 4,206 | 4,224 | 100 | 2,133 | 4.0 |
| | | | Mchukwi | 10,214 | 5,380 | 4,834 | 111 | 2,268 | 4.5 |
| | | | Mlanzi | 8,648 | 4,434 | 4,214 | 105 | 2,082 | 4.2 |
| | | | Salale | 10,737 | 5,531 | 5,206 | 106 | 2,724 | 3.9 |
| | | | Mtunda | 12,603 | 6,494 | 6,109 | 106 | 2,928 | 4.3 |
| | | | Ruaruke | 11,283 | 5,658 | 5,625 | 101 | 2,752 | 4.1 |
| | | | Msala | 4,473 | 2,315 | 2,158 | 107 | 1,002 | 4.5 |
| | | | Maparoni | 2,216 | 1,153 | 1,063 | 108 | 544 | 4.1 |
| | | | Mbuchi | 6,555 | 3,272 | 3,283 | 100 | 1,563 | 4.2 |
| | | | Kiongoroni | 5,230 | 2,672 | 2,558 | 104 | 1,307 | 4.0 |

Mkoa Na. 7: Dar es Salaam

Ramani Na. 7: Mgawanyiko wa Idadi ya Watu kwa Majimbo ya Uchaguzi, Mkoa wa Dar es Salaam; SWM 2022



Matokeo ya Sensa ya Watu na Makazi ya Mwaka 2022 yanaonesha kuwa idadi ya watu katika Mkoa wa Dar es Salaam ni 5,383,728; ambapo wanaume ni 2,600,018 na wanawake 2,783,710.

Mkoa huu una Halmashauri tano (5) na Majimbo ya uchaguzi 10 ambapo Jimbo la Ukonga linaongoza kwa kuwa na watu wengi (921,857) likifuatiwa na Jimbo la Mbagala (watu 819,120). Jimbo lenye idadi ndogo ya watu ni Ilala ambalo lina watu 112,258.

Jedwali Na. 7: Mkoa wa Dar es Salaam - Idadi ya Watu kwa Jinsi, Uwiano Kijinsi, Idadi ya Kaya na Wastani wa Idadi ya Watu katika Kaya kwa Halmashauri, Jimbo na Kata; SWM 2022

| Mkoa | Halmashauri | Jimbo | Kata | Idadi ya Watu | | | Uwiano Kijinsi | Idadi ya Kaya | Wastani wa Idadi ya Watu katika Kaya |
|----------------------|------------------------------|------------------|--------------|------------------|------------------|------------------|----------------|------------------|--------------------------------------|
| | | | | Jumla | Wanaume | Wanawake | | | |
| Dar es Salaam | | | | 5,383,728 | 2,600,018 | 2,783,710 | 93 | 1,550,066 | 3.5 |
| | Manispaa ya Kinondoni | | | 982,328 | 474,825 | 507,503 | 94 | 299,184 | 3.3 |
| | | Kinondoni | | 333,584 | 164,052 | 169,532 | 97 | 108,022 | 3.1 |
| | | | Kigogo | 45,291 | 22,681 | 22,610 | 100 | 14,156 | 3.2 |
| | | | Mzimuni | 20,940 | 10,433 | 10,507 | 99 | 5,989 | 3.5 |
| | | | Magomeni | 15,241 | 7,629 | 7,612 | 100 | 4,841 | 3.1 |
| | | | Ndugumbi | 32,862 | 16,102 | 16,760 | 96 | 10,577 | 3.1 |
| | | | Tandale | 43,374 | 21,904 | 21,470 | 102 | 14,126 | 3.1 |
| | | | Kijitonyama | 39,932 | 19,018 | 20,914 | 91 | 12,957 | 3.1 |
| | | | Kinondoni | 17,337 | 8,380 | 8,957 | 94 | 5,823 | 3.0 |
| | | | Hananasif | 27,615 | 13,281 | 14,334 | 93 | 9,319 | 3.0 |
| | | | Mwananyamala | 38,645 | 18,748 | 19,897 | 94 | 12,659 | 3.1 |
| | | | Makumbusho | 52,347 | 25,876 | 26,471 | 98 | 17,575 | 3.0 |
| | | Kawe | | 648,744 | 310,773 | 337,971 | 92 | 191,162 | 3.4 |
| | | | Makongo | 35,567 | 16,991 | 18,576 | 91 | 11,196 | 3.2 |
| | | | Mbezi Juu | 51,485 | 24,336 | 27,149 | 90 | 16,146 | 3.2 |
| | | | Wazo | 153,013 | 73,027 | 79,986 | 91 | 44,155 | 3.5 |
| | | | Mabwepande | 66,794 | 32,280 | 34,514 | 94 | 19,000 | 3.5 |
| | | | Bunju | 92,587 | 44,190 | 48,397 | 91 | 27,500 | 3.4 |
| | | | Mbweni | 25,970 | 12,502 | 13,468 | 93 | 6,948 | 3.7 |
| | | | Kunduchi | 89,814 | 43,232 | 46,582 | 93 | 26,125 | 3.4 |
| | | | Kawe | 67,675 | 32,154 | 35,521 | 91 | 20,370 | 3.3 |
| | | | Mikocheni | 25,433 | 12,076 | 13,357 | 90 | 7,325 | 3.5 |
| | | | Msasani | 40,406 | 19,985 | 20,421 | 98 | 12,397 | 3.3 |
| | Jiji la Dar es Salaam | | | 1,649,912 | 793,731 | 856,181 | 93 | 458,614 | 3.6 |

| Mkoa | Halmashauri | Jimbo | Kata | Idadi ya Watu | | | Uwiano Kijinsi | Idadi ya Kaya | Wastani wa Idadi ya Watu katika Kaya |
|------|-------------|----------------|------------------|----------------|----------------|----------------|----------------|----------------|--------------------------------------|
| | | | | Jumla | Wanaume | Wanawake | | | |
| | | Ilala | | 112,258 | 57,045 | 55,213 | 103 | 29,965 | 3.7 |
| | | | Kariakoo | 10,246 | 5,276 | 4,970 | 106 | 2,314 | 4.4 |
| | | | Jangwani | 13,793 | 7,326 | 6,467 | 113 | 3,553 | 3.9 |
| | | | Gerezani | 5,786 | 2,869 | 2,917 | 98 | 1,337 | 4.3 |
| | | | Kisutu | 6,364 | 3,187 | 3,177 | 100 | 1,948 | 3.3 |
| | | | Mchafukoge | 7,999 | 4,159 | 3,840 | 108 | 2,285 | 3.5 |
| | | | Upanga Mashariki | 9,317 | 4,467 | 4,850 | 92 | 2,531 | 3.7 |
| | | | Upanga Magharibi | 11,845 | 5,593 | 6,252 | 89 | 2,946 | 4.0 |
| | | | Kivukoni | 4,045 | 2,050 | 1,995 | 103 | 943 | 4.3 |
| | | | Ilala | 23,787 | 11,858 | 11,929 | 99 | 5,967 | 4.0 |
| | | | Mchikichini | 19,076 | 10,260 | 8,816 | 116 | 6,141 | 3.1 |
| | | Segerea | | 615,797 | 298,213 | 317,584 | 94 | 183,365 | 3.4 |
| | | | Vingunguti | 66,342 | 33,704 | 32,638 | 103 | 21,084 | 3.1 |
| | | | Kipawa | 72,577 | 35,175 | 37,402 | 94 | 21,089 | 3.4 |
| | | | Buguruni | 47,278 | 23,746 | 23,532 | 101 | 14,820 | 3.2 |
| | | | Kiwalani | 40,049 | 19,796 | 20,253 | 98 | 12,509 | 3.2 |
| | | | Mnyamani | 37,516 | 18,682 | 18,834 | 99 | 11,923 | 3.1 |
| | | | Minazi Mirefu | 27,635 | 14,000 | 13,635 | 103 | 8,836 | 3.1 |
| | | | Tabata | 59,555 | 28,486 | 31,069 | 92 | 19,102 | 3.1 |
| | | | Kinyerezi | 62,480 | 29,067 | 33,413 | 87 | 16,289 | 3.8 |
| | | | Segerea | 44,831 | 21,404 | 23,427 | 91 | 12,351 | 3.6 |
| | | | Kimanga | 50,340 | 23,602 | 26,738 | 88 | 15,440 | 3.3 |
| | | | Liwiti | 40,399 | 19,070 | 21,329 | 89 | 12,234 | 3.3 |
| | | | Bonyokwa | 26,516 | 12,498 | 14,018 | 89 | 6,699 | 4.0 |
| | | | Kisukuru | 40,279 | 18,983 | 21,296 | 89 | 10,989 | 3.7 |
| | | Ukonga | | 921,857 | 438,473 | 483,384 | 91 | 245,284 | 3.8 |
| | | | Ukonga | 84,184 | 41,263 | 42,921 | 96 | 25,565 | 3.3 |

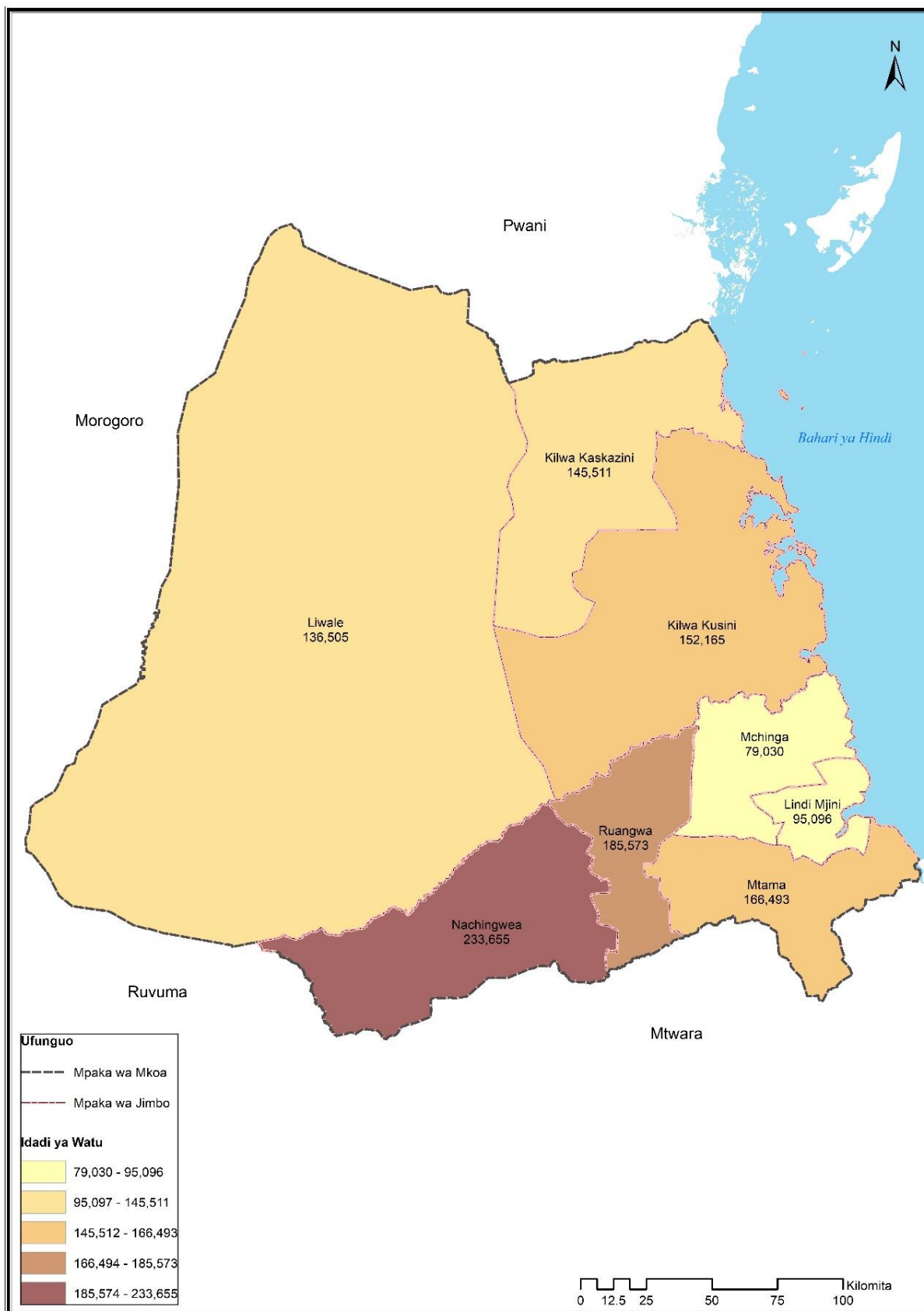
| Mkoa | Halmashauri | Jimbo | Kata | Idadi ya Watu | | | Uwiano Kijinsi | Idadi ya Kaya | Wastani wa Idadi ya Watu katika Kaya |
|------|---------------------------|---------------|--------------|------------------|----------------|----------------|----------------|----------------|--------------------------------------|
| | | | | Jumla | Wanaume | Wanawake | | | |
| | | | Pugu | 60,369 | 28,454 | 31,915 | 89 | 16,164 | 3.7 |
| | | | Msongola | 94,923 | 44,947 | 49,976 | 90 | 23,719 | 4.0 |
| | | | Kitunda | 42,259 | 20,142 | 22,117 | 91 | 11,470 | 3.7 |
| | | | Chanika | 75,271 | 35,564 | 39,707 | 90 | 20,313 | 3.7 |
| | | | Kivule | 88,273 | 41,632 | 46,641 | 89 | 22,013 | 4.0 |
| | | | Gongolamboto | 63,043 | 30,868 | 32,175 | 96 | 18,663 | 3.4 |
| | | | Majohe | 115,118 | 54,915 | 60,203 | 91 | 29,302 | 3.9 |
| | | | Zingiziwa | 73,334 | 34,482 | 38,852 | 89 | 19,659 | 3.7 |
| | | | Buyuni | 86,484 | 40,519 | 45,965 | 88 | 22,356 | 3.9 |
| | | | Pugu Station | 47,436 | 22,715 | 24,721 | 92 | 12,607 | 3.8 |
| | | | Mzinga | 45,989 | 21,549 | 24,440 | 88 | 11,204 | 4.1 |
| | | | Kipunguni | 45,174 | 21,423 | 23,751 | 90 | 12,249 | 3.7 |
| | Manispaa ya Temeke | | | 1,346,674 | 655,137 | 691,537 | 95 | 384,046 | 3.5 |
| | | Temeke | | 527,554 | 261,346 | 266,208 | 98 | 158,884 | 3.3 |
| | | | Miburani | 29,351 | 14,631 | 14,720 | 99 | 8,524 | 3.4 |
| | | | Azimio | 63,836 | 31,586 | 32,250 | 98 | 19,550 | 3.3 |
| | | | Tandika | 39,340 | 19,329 | 20,011 | 97 | 12,094 | 3.3 |
| | | | Sandali | 42,010 | 21,181 | 20,829 | 102 | 12,812 | 3.3 |
| | | | Temeke | 21,752 | 10,835 | 10,917 | 99 | 6,356 | 3.4 |
| | | | Chang'ombe | 14,418 | 7,276 | 7,142 | 102 | 4,114 | 3.5 |
| | | | Keko | 26,427 | 13,849 | 12,578 | 110 | 8,868 | 3.0 |
| | | | Kurasini | 8,852 | 4,822 | 4,030 | 120 | 3,350 | 2.6 |
| | | | Mtoni | 44,713 | 22,550 | 22,163 | 102 | 14,562 | 3.1 |
| | | | Buza | 71,190 | 34,261 | 36,929 | 93 | 19,853 | 3.6 |
| | | | Makangarawe | 50,872 | 24,775 | 26,097 | 95 | 14,930 | 3.4 |
| | | | Yombo Vituka | 77,082 | 37,301 | 39,781 | 94 | 22,292 | 3.5 |
| | | | Kilakala | 37,711 | 18,950 | 18,761 | 101 | 11,579 | 3.3 |

| Mkoa | Halmashauri | Jimbo | Kata | Idadi ya Watu | | | Uwiano Kijinsi | Idadi ya Kaya | Wastani wa Idadi ya Watu katika Kaya |
|------|------------------------------|------------------|-------------|------------------|----------------|----------------|----------------|----------------|--------------------------------------|
| | | | | Jumla | Wanaume | Wanawake | | | |
| | | Mbagala | | 819,120 | 393,791 | 425,329 | 93 | 225,162 | 3.6 |
| | | | Kijichi | 69,085 | 33,157 | 35,928 | 92 | 18,984 | 3.6 |
| | | | Mbagala Kuu | 74,925 | 36,140 | 38,785 | 93 | 22,035 | 3.4 |
| | | | Toangoma | 127,234 | 60,535 | 66,699 | 91 | 32,866 | 3.9 |
| | | | Mianzini | 72,630 | 35,119 | 37,511 | 94 | 20,405 | 3.6 |
| | | | Kibondemaji | 43,351 | 21,342 | 22,009 | 97 | 12,781 | 3.4 |
| | | | Chamazi | 203,327 | 95,910 | 107,417 | 89 | 52,842 | 3.8 |
| | | | Kilungule | 70,420 | 34,073 | 36,347 | 94 | 18,903 | 3.7 |
| | | | Charambe | 38,587 | 18,835 | 19,752 | 95 | 11,661 | 3.3 |
| | | | Mbagala | 46,217 | 22,451 | 23,766 | 94 | 13,918 | 3.3 |
| | | | Kiburugwa | 73,344 | 36,229 | 37,115 | 98 | 20,767 | 3.5 |
| | Manispaa ya Kigamboni | | | 317,902 | 156,400 | 161,502 | 97 | 91,135 | 3.5 |
| | | Kigamboni | | 317,902 | 156,400 | 161,502 | 97 | 91,135 | 3.5 |
| | | | Kigamboni | 24,810 | 12,940 | 11,870 | 109 | 7,949 | 3.1 |
| | | | Tungi | 30,785 | 15,342 | 15,443 | 99 | 9,349 | 3.3 |
| | | | Mjimwema | 54,859 | 26,522 | 28,337 | 94 | 15,173 | 3.6 |
| | | | Kibada | 28,188 | 13,565 | 14,623 | 93 | 7,270 | 3.9 |
| | | | Vijibweni | 71,861 | 34,627 | 37,234 | 93 | 22,120 | 3.2 |
| | | | Kimbiji | 10,729 | 5,580 | 5,149 | 108 | 3,051 | 3.5 |
| | | | Pembamnazi | 13,323 | 6,927 | 6,396 | 108 | 3,624 | 3.7 |
| | | | Somangila | 52,187 | 25,435 | 26,752 | 95 | 14,291 | 3.7 |
| | | | Kisarawe II | 31,160 | 15,462 | 15,698 | 98 | 8,308 | 3.8 |
| | Manispaa ya Ubungo | | | 1,086,912 | 519,925 | 566,987 | 92 | 317,087 | 3.4 |
| | | Ubungo | | 437,627 | 212,416 | 225,211 | 94 | 142,385 | 3.1 |
| | | | Ubungo | 44,340 | 21,738 | 22,602 | 96 | 15,712 | 2.8 |
| | | | Sinza | 31,396 | 14,759 | 16,637 | 89 | 10,874 | 2.9 |
| | | | Manzese | 62,251 | 31,209 | 31,042 | 101 | 21,507 | 2.9 |

| Mkoa | Halmashauri | Jimbo | Kata | Idadi ya Watu | | | Uwiano Kijinsi | Idadi ya Kaya | Wastani wa Idadi ya Watu katika Kaya |
|------|-------------|----------------|-----------|----------------|----------------|----------------|----------------|----------------|--------------------------------------|
| | | | | Jumla | Wanaume | Wanawake | | | |
| | | | Makurumla | 50,677 | 24,990 | 25,687 | 97 | 16,266 | 3.1 |
| | | | Mburahati | 26,215 | 12,974 | 13,241 | 98 | 7,895 | 3.3 |
| | | | Mabibo | 74,887 | 36,813 | 38,074 | 97 | 25,138 | 3.0 |
| | | | Makuburi | 50,866 | 24,356 | 26,510 | 92 | 16,976 | 3.0 |
| | | | Kimara | 96,995 | 45,577 | 51,418 | 89 | 28,017 | 3.5 |
| | | Kibamba | | 649,285 | 307,509 | 341,776 | 90 | 174,702 | 3.7 |
| | | | Saranga | 145,274 | 67,753 | 77,521 | 87 | 39,883 | 3.6 |
| | | | Msigani | 82,988 | 39,525 | 43,463 | 91 | 23,189 | 3.6 |
| | | | Kwembe | 93,457 | 44,684 | 48,773 | 92 | 24,557 | 3.8 |
| | | | Kibamba | 43,191 | 20,349 | 22,842 | 89 | 11,399 | 3.8 |
| | | | Mbezi | 143,803 | 68,369 | 75,434 | 91 | 37,740 | 3.8 |
| | | | Goba | 140,572 | 66,829 | 73,743 | 91 | 37,934 | 3.7 |

Mkoa Na. 8: Lindi

Ramani Na. 8: Mgawanyiko wa Idadi ya Watu kwa Majimbo ya Uchaguzi, Mkoa wa Lindi; SWM 2022



Matokeo ya Sensa ya Watu na Makazi ya Mwaka 2022 yanaonesha kuwa idadi ya watu katika Mkoa wa Lindi ni 1,194,028; wanaume 582,120 na wanawake 611,908.

Mkoa huu una Halmashauri sita (6) na majimbo ya uchaguzi nane (8) ambapo Jimbo la Nachingwea linaongoza kwa kuwa na watu wengi (233,655) likifuatiwa na Jimbo la Ruangwa (watu 185,573). Jimbo lenye idadi ndogo ya watu ni Mchinga ambalo lina watu 79,030.

Jedwali Na. 8: Mkoa wa Lindi - Idadi ya Watu kwa Jinsi, Uwiano Kijinsi, Idadi ya Kaya na Wastani wa Idadi ya Watu katika Kaya kwa Halmashauri, Jimbo na Kata; SWM 2022

| Mkoa | Halmashauri | Jimbo | Kata | Idadi ya Watu | | | Uwiano Kijinsi | Idadi ya Kaya | Wastani wa Idadi ya Watu katika Kaya |
|--------------|------------------------|------------------------|--------------|------------------|----------------|----------------|----------------|----------------|--------------------------------------|
| | | | | Jumla | Wanaume | Wanawake | | | |
| Lindi | | | | 1,194,028 | 582,120 | 611,908 | 95 | 347,235 | 3.4 |
| | Wilaya ya Kilwa | | | 297,676 | 145,343 | 152,333 | 95 | 72,152 | 4.1 |
| | | Kilwa Kusini | | 152,165 | 74,949 | 77,216 | 97 | 39,361 | 3.9 |
| | | | Kikole | 6,448 | 3,252 | 3,196 | 102 | 1,506 | 4.3 |
| | | | Kivinje | 32,362 | 15,539 | 16,823 | 92 | 8,696 | 3.7 |
| | | | Songosongo | 5,600 | 3,173 | 2,427 | 131 | 1,309 | 4.3 |
| | | | Masoko | 21,519 | 10,455 | 11,064 | 94 | 5,959 | 3.6 |
| | | | Kiranjeranje | 16,375 | 8,143 | 8,232 | 99 | 4,377 | 3.7 |
| | | | Mandawa | 17,160 | 8,531 | 8,629 | 99 | 4,681 | 3.7 |
| | | | Lihimalyao | 13,767 | 6,687 | 7,080 | 94 | 3,397 | 4.1 |
| | | | Pande | 15,038 | 7,235 | 7,803 | 93 | 3,727 | 4.0 |
| | | | Likawage | 6,917 | 3,310 | 3,607 | 92 | 1,456 | 4.8 |
| | | | Nanjirinji | 16,979 | 8,624 | 8,355 | 103 | 4,253 | 4.0 |
| | | Kilwa Kaskazini | | 145,511 | 70,394 | 75,117 | 94 | 32,791 | 4.4 |
| | | | Chumo | 11,424 | 5,401 | 6,023 | 90 | 2,544 | 4.5 |
| | | | Kipatimu | 16,154 | 7,884 | 8,270 | 95 | 3,623 | 4.5 |
| | | | Kandawale | 6,165 | 3,088 | 3,077 | 100 | 1,425 | 4.3 |
| | | | Kibata | 11,344 | 5,439 | 5,905 | 92 | 2,370 | 4.8 |
| | | | Namayuni | 8,606 | 4,122 | 4,484 | 92 | 1,849 | 4.7 |
| | | | Tingi | 13,817 | 6,640 | 7,177 | 93 | 3,508 | 3.9 |
| | | | Miteja | 7,301 | 3,595 | 3,706 | 97 | 1,815 | 4.0 |
| | | | Mingumbi | 11,016 | 5,338 | 5,678 | 94 | 2,499 | 4.4 |
| | | | Kinjumbi | 11,587 | 5,583 | 6,004 | 93 | 2,611 | 4.4 |
| | | | Somanga | 18,549 | 8,838 | 9,711 | 91 | 4,681 | 4.0 |
| | | | Njinjo | 11,488 | 5,576 | 5,912 | 94 | 2,945 | 3.9 |
| | | | Mitole | 3,102 | 1,558 | 1,544 | 101 | 714 | 4.3 |
| | | | Miguruwe | 14,958 | 7,332 | 7,626 | 96 | 2,207 | 6.8 |
| | Wilaya ya Mtama | | | 166,493 | 79,425 | 87,068 | 91 | 50,708 | 3.3 |
| | | Mtama | | 166,493 | 79,425 | 87,068 | 91 | 50,708 | 3.3 |

| Mkoa | Halmashauri | Jimbo | Kata | Idadi ya Watu | | | Uwiano Kijinsi | Idadi ya Kaya | Wastani wa Idadi ya Watu katika Kaya |
|------|--------------------------|--------------------|------------|----------------|---------------|---------------|----------------|---------------|--------------------------------------|
| | | | | Jumla | Wanaume | Wanawake | | | |
| | | | Pangatena | 6,992 | 3,267 | 3,725 | 88 | 1,949 | 3.6 |
| | | | Navanga | 5,129 | 2,491 | 2,638 | 94 | 1,347 | 3.8 |
| | | | Sudi | 8,127 | 3,816 | 4,311 | 89 | 2,270 | 3.6 |
| | | | Nachunyu | 9,753 | 4,635 | 5,118 | 91 | 2,603 | 3.7 |
| | | | Kiwalala | 16,446 | 7,869 | 8,577 | 92 | 5,045 | 3.3 |
| | | | Mnolela | 16,260 | 7,785 | 8,475 | 92 | 4,857 | 3.3 |
| | | | Nahukahuka | 6,886 | 3,329 | 3,557 | 94 | 2,085 | 3.3 |
| | | | Nyangamara | 9,440 | 4,486 | 4,954 | 91 | 2,846 | 3.3 |
| | | | Mandwanga | 13,035 | 6,254 | 6,781 | 92 | 3,835 | 3.4 |
| | | | Longa | 3,500 | 1,694 | 1,806 | 94 | 1,146 | 3.1 |
| | | | Mtumbya | 2,234 | 1,097 | 1,137 | 96 | 735 | 3.0 |
| | | | Majengo | 8,324 | 3,939 | 4,385 | 90 | 2,678 | 3.1 |
| | | | Namangale | 7,404 | 3,577 | 3,827 | 93 | 2,525 | 2.9 |
| | | | Mtama | 5,422 | 2,575 | 2,847 | 90 | 1,730 | 3.1 |
| | | | Nyangao | 11,920 | 5,626 | 6,294 | 89 | 3,881 | 3.1 |
| | | | Namupa | 6,274 | 3,023 | 3,251 | 93 | 2,096 | 3.0 |
| | | | Nyengedi | 6,514 | 3,148 | 3,366 | 94 | 2,107 | 3.1 |
| | | | Mtua | 4,236 | 2,070 | 2,166 | 96 | 1,363 | 3.1 |
| | | | Mnara | 11,590 | 5,479 | 6,111 | 90 | 3,524 | 3.3 |
| | | | Chiponda | 7,007 | 3,265 | 3,742 | 87 | 2,086 | 3.4 |
| | Manispaa ya Lindi | | | 174,126 | 84,078 | 90,048 | 93 | 52,809 | 3.3 |
| | | Lindi Mjini | | 95,096 | 45,676 | 49,420 | 92 | 29,382 | 3.2 |
| | | | Ndoro | 1,672 | 822 | 850 | 97 | 637 | 2.6 |
| | | | Makonde | 991 | 537 | 454 | 118 | 317 | 3.1 |
| | | | Mikumbi | 1,906 | 936 | 970 | 96 | 653 | 2.9 |
| | | | Mitandi | 2,463 | 1,157 | 1,306 | 89 | 932 | 2.6 |
| | | | Raha leo | 1,888 | 861 | 1,027 | 84 | 557 | 3.4 |
| | | | Mwenge | 3,290 | 1,557 | 1,733 | 90 | 1,024 | 3.2 |
| | | | Matopeni | 3,704 | 1,732 | 1,972 | 88 | 1,168 | 3.2 |
| | | | Wailes | 2,997 | 1,424 | 1,573 | 91 | 903 | 3.3 |
| | | | Nachingwea | 3,900 | 1,840 | 2,060 | 89 | 1,229 | 3.2 |
| | | | Rasbura | 10,087 | 4,772 | 5,315 | 90 | 2,972 | 3.4 |

| Mkoa | Halmashauri | Jimbo | Kata | Idadi ya Watu | | | Uwiano Kijinsi | Idadi ya Kaya | Wastani wa Idadi ya Watu katika Kaya |
|------|-----------------------------|-------------------|---------------|----------------|----------------|----------------|----------------|---------------|--------------------------------------|
| | | | | Jumla | Wanaume | Wanawake | | | |
| | | | Mtanda | 6,308 | 3,014 | 3,294 | 91 | 1,943 | 3.2 |
| | | | Jamhuri | 4,797 | 2,340 | 2,457 | 95 | 1,422 | 3.4 |
| | | | Msinjahili | 4,771 | 2,377 | 2,394 | 99 | 1,476 | 3.2 |
| | | | Chikonji | 6,341 | 3,061 | 3,280 | 93 | 1,967 | 3.2 |
| | | | Mbanja | 3,672 | 1,861 | 1,811 | 103 | 1,167 | 3.1 |
| | | | Kitumbikwela | 5,892 | 2,790 | 3,102 | 90 | 1,754 | 3.4 |
| | | | Mingoyo | 8,377 | 4,018 | 4,359 | 92 | 2,489 | 3.4 |
| | | | Mnazimmoja | 9,539 | 4,523 | 5,016 | 90 | 2,786 | 3.4 |
| | | | Ng'apa | 8,425 | 4,037 | 4,388 | 92 | 2,689 | 3.1 |
| | | | Tandangongoro | 4,076 | 2,017 | 2,059 | 98 | 1,297 | 3.1 |
| | | Mchinga | | 79,030 | 38,402 | 40,628 | 95 | 23,427 | 3.4 |
| | | | Rutamba | 12,801 | 6,212 | 6,589 | 94 | 4,066 | 3.1 |
| | | | Milola | 12,516 | 6,029 | 6,487 | 93 | 3,814 | 3.3 |
| | | | Kiwawa | 2,778 | 1,360 | 1,418 | 96 | 839 | 3.3 |
| | | | Nangaru | 5,904 | 2,826 | 3,078 | 92 | 1,749 | 3.4 |
| | | | Matimba | 5,754 | 2,755 | 2,999 | 92 | 1,720 | 3.3 |
| | | | Mipingo | 8,542 | 4,225 | 4,317 | 98 | 2,367 | 3.6 |
| | | | Kitomanga | 7,045 | 3,532 | 3,513 | 101 | 1,919 | 3.7 |
| | | | Kilangala | 8,112 | 3,913 | 4,199 | 93 | 2,454 | 3.3 |
| | | | Mvuleni | 4,809 | 2,394 | 2,415 | 99 | 1,330 | 3.6 |
| | | | Kilolambwani | 2,913 | 1,398 | 1,515 | 92 | 836 | 3.5 |
| | | | Mchinga | 7,856 | 3,758 | 4,098 | 92 | 2,333 | 3.4 |
| | Wilaya ya Nachingwea | | | 233,655 | 114,279 | 119,376 | 96 | 74,738 | 3.1 |
| | | Nachingwea | | 233,655 | 114,279 | 119,376 | 96 | 74,738 | 3.1 |
| | | | Kilimarondo | 6,717 | 3,253 | 3,464 | 94 | 1,957 | 3.4 |
| | | | Mbondo | 11,975 | 5,985 | 5,990 | 100 | 3,636 | 3.3 |
| | | | Kiegei | 5,874 | 2,953 | 2,921 | 101 | 1,546 | 3.8 |
| | | | Matekwe | 5,864 | 2,992 | 2,872 | 104 | 1,702 | 3.4 |
| | | | Lionja | 6,599 | 3,264 | 3,335 | 98 | 2,250 | 2.9 |
| | | | Namikango | 5,047 | 2,502 | 2,545 | 98 | 1,699 | 3.0 |
| | | | Nditi | 5,777 | 2,871 | 2,906 | 99 | 1,849 | 3.1 |
| | | | Ngunichile | 5,132 | 2,500 | 2,632 | 95 | 1,619 | 3.2 |

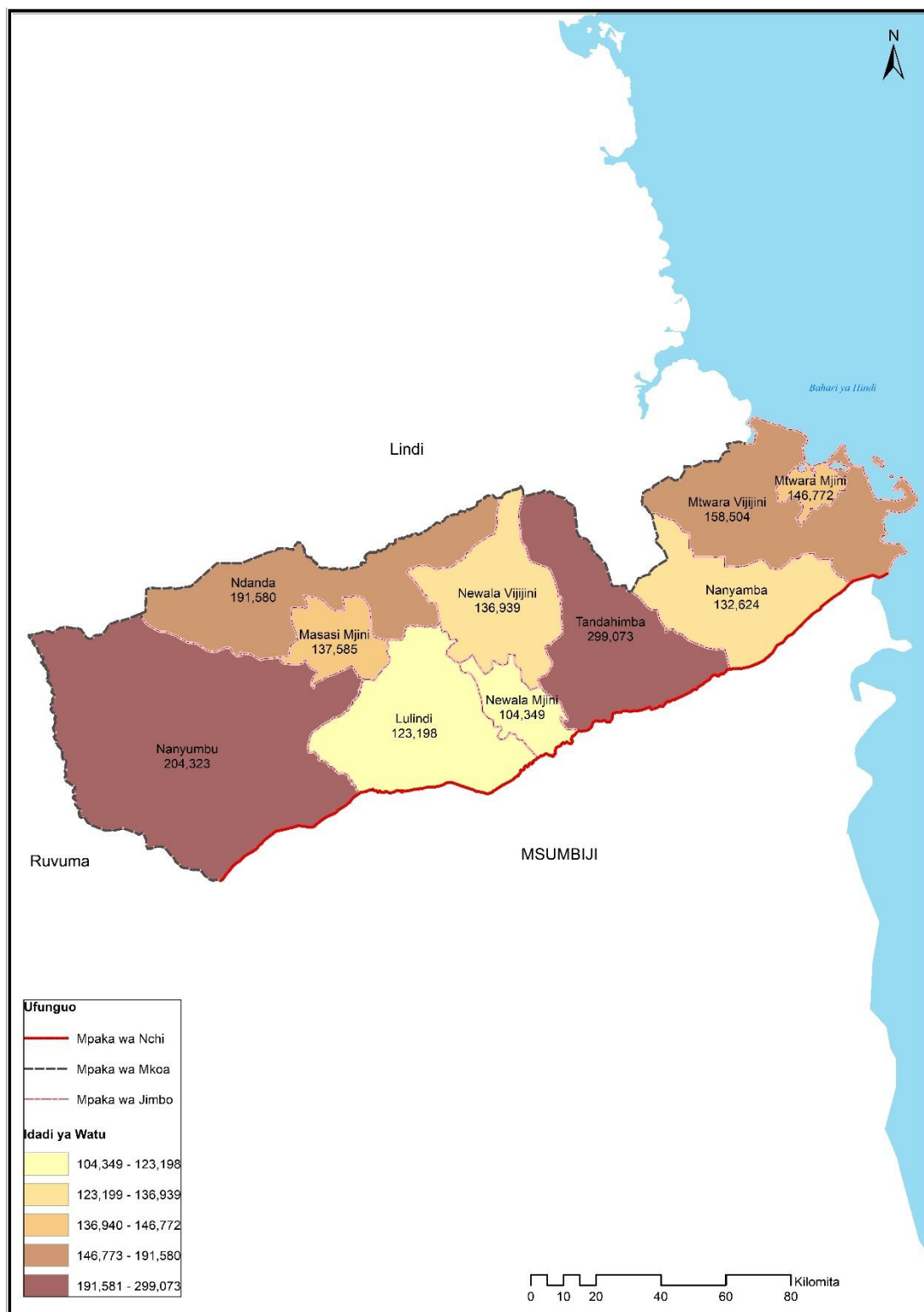
| Mkoa | Halmashauri | Jimbo | Kata | Idadi ya Watu | | | Uwiano Kijinsi | Idadi ya Kaya | Wastani wa Idadi ya Watu katika Kaya |
|------|-------------------------|---------------|--------------------|----------------|---------------|---------------|----------------|---------------|--------------------------------------|
| | | | | Jumla | Wanaume | Wanawake | | | |
| | | | Ruponda | 7,050 | 3,474 | 3,576 | 97 | 2,379 | 3.0 |
| | | | Mnero Miembeni | 10,200 | 4,962 | 5,238 | 95 | 3,375 | 3.0 |
| | | | Namapwia | 5,604 | 2,781 | 2,823 | 99 | 1,862 | 3.0 |
| | | | Kipara Mnero | 6,013 | 2,913 | 3,100 | 94 | 2,080 | 2.9 |
| | | | Mkoka | 8,363 | 4,086 | 4,277 | 96 | 2,942 | 2.8 |
| | | | Chiola | 6,503 | 3,136 | 3,367 | 93 | 2,200 | 3.0 |
| | | | Mnero Ngongo | 5,500 | 2,609 | 2,891 | 90 | 1,880 | 2.9 |
| | | | Marambo | 10,621 | 5,232 | 5,389 | 97 | 3,581 | 3.0 |
| | | | Nambambo | 4,542 | 2,176 | 2,366 | 92 | 1,407 | 3.2 |
| | | | Kilimanihewa | 3,828 | 1,794 | 2,034 | 88 | 1,140 | 3.4 |
| | | | Nangowe | 4,635 | 2,171 | 2,464 | 88 | 1,449 | 3.2 |
| | | | Stesheni | 12,860 | 6,278 | 6,582 | 95 | 4,129 | 3.1 |
| | | | Namatula | 5,259 | 2,512 | 2,747 | 91 | 1,714 | 3.1 |
| | | | Mitumbati | 5,985 | 2,925 | 3,060 | 96 | 1,925 | 3.1 |
| | | | Ugawaji | 10,839 | 5,118 | 5,721 | 89 | 3,414 | 3.2 |
| | | | Boma | 4,073 | 1,960 | 2,113 | 93 | 1,299 | 3.1 |
| | | | Nachingwea Mjini | 8,537 | 4,121 | 4,416 | 93 | 2,580 | 3.3 |
| | | | Mpiruka | 7,470 | 3,698 | 3,772 | 98 | 2,419 | 3.1 |
| | | | Mkotokuyana | 4,020 | 1,905 | 2,115 | 90 | 1,299 | 3.1 |
| | | | Naipanga | 5,038 | 2,430 | 2,608 | 93 | 1,515 | 3.3 |
| | | | Naipingo | 5,562 | 2,662 | 2,900 | 92 | 1,831 | 3.0 |
| | | | Mtua | 7,544 | 3,851 | 3,693 | 104 | 2,433 | 3.1 |
| | | | Ndomoni | 5,845 | 2,801 | 3,044 | 92 | 1,868 | 3.1 |
| | | | Kipara Mtua | 5,913 | 3,041 | 2,872 | 106 | 1,889 | 3.1 |
| | | | Nang'ondo | 7,600 | 3,806 | 3,794 | 100 | 2,332 | 3.3 |
| | | | Mchonda | 2,935 | 1,473 | 1,462 | 101 | 985 | 3.0 |
| | | | Chiumbati Shuleni | 5,458 | 2,646 | 2,812 | 94 | 1,687 | 3.2 |
| | | | Rahaleo (Raha Leo) | 2,873 | 1,398 | 1,475 | 95 | 866 | 3.3 |
| | Wilaya ya Liwale | | | 136,505 | 67,526 | 68,979 | 98 | 35,897 | 3.8 |
| | | Liwale | | 136,505 | 67,526 | 68,979 | 98 | 35,897 | 3.8 |
| | | | Mlembwe | 3,935 | 1,957 | 1,978 | 99 | 961 | 4.1 |
| | | | Makata | 6,812 | 3,279 | 3,533 | 93 | 1,815 | 3.8 |

| Mkoa | Halmashauri | Jimbo | Kata | Idadi ya Watu | | | Uwiano Kijinsi | Idadi ya Kaya | Wastani wa Idadi ya Watu katika Kaya |
|------|--------------------------|----------------|--------------|----------------|---------------|---------------|----------------|---------------|--------------------------------------|
| | | | | Jumla | Wanaume | Wanawake | | | |
| | | | Barikiwa | 5,320 | 2,594 | 2,726 | 95 | 1,426 | 3.7 |
| | | | Mkutano | 2,379 | 1,180 | 1,199 | 98 | 523 | 4.5 |
| | | | Liwale Mjini | 11,731 | 5,624 | 6,107 | 92 | 3,317 | 3.5 |
| | | | Mihumo | 7,014 | 3,423 | 3,591 | 95 | 1,871 | 3.7 |
| | | | Ngongowele | 5,131 | 2,649 | 2,482 | 107 | 1,329 | 3.9 |
| | | | Mbaya | 9,018 | 4,421 | 4,597 | 96 | 2,230 | 4.0 |
| | | | Kimambi | 3,818 | 1,871 | 1,947 | 96 | 546 | 7.0 |
| | | | Mpigamiti | 3,171 | 1,547 | 1,624 | 95 | 692 | 4.6 |
| | | | Mangirikiti | 6,302 | 3,079 | 3,223 | 96 | 1,611 | 3.9 |
| | | | Nangando | 13,098 | 6,256 | 6,842 | 91 | 3,726 | 3.5 |
| | | | Likongowele | 14,242 | 6,743 | 7,499 | 90 | 3,987 | 3.6 |
| | | | Kichonda | 5,647 | 2,819 | 2,828 | 100 | 1,371 | 4.1 |
| | | | Lilombe | 6,669 | 3,768 | 2,901 | 130 | 1,567 | 4.3 |
| | | | Kiangara | 5,647 | 2,912 | 2,735 | 106 | 1,595 | 3.5 |
| | | | Kibutuka | 5,137 | 2,578 | 2,559 | 101 | 1,439 | 3.6 |
| | | | Nangano | 3,711 | 1,870 | 1,841 | 102 | 1,067 | 3.5 |
| | | | Mirui | 6,468 | 3,340 | 3,128 | 107 | 1,748 | 3.7 |
| | | | Liwale 'B' | 11,255 | 5,616 | 5,639 | 100 | 3,076 | 3.7 |
| | Wilaya ya Ruangwa | | | 185,573 | 91,469 | 94,104 | 97 | 60,931 | 3.0 |
| | | Ruangwa | | 185,573 | 91,469 | 94,104 | 97 | 60,931 | 3.0 |
| | | | Mandawa | 9,868 | 4,700 | 5,168 | 91 | 3,143 | 3.1 |
| | | | Nambilanje | 10,687 | 5,424 | 5,263 | 103 | 3,079 | 3.5 |
| | | | Chibula | 4,056 | 2,045 | 2,011 | 102 | 1,405 | 2.9 |
| | | | Ruangwa | 7,557 | 3,688 | 3,869 | 95 | 2,384 | 3.2 |
| | | | Mbekenjera | 16,531 | 8,373 | 8,158 | 103 | 5,522 | 3.0 |
| | | | Namichiga | 7,129 | 3,563 | 3,566 | 100 | 2,298 | 3.1 |
| | | | Narungombe | 6,151 | 3,002 | 3,149 | 95 | 2,033 | 3.0 |
| | | | Makanjiro | 4,002 | 1,992 | 2,010 | 99 | 1,425 | 2.8 |
| | | | Likunja | 10,977 | 5,351 | 5,626 | 95 | 3,822 | 2.9 |
| | | | Chunyu | 7,638 | 3,758 | 3,880 | 97 | 2,503 | 3.1 |
| | | | Mandarawe | 4,613 | 2,263 | 2,350 | 96 | 1,513 | 3.0 |
| | | | Nachingwea | 18,343 | 8,854 | 9,489 | 93 | 5,828 | 3.1 |

| Mkoa | Halmashauri | Jimbo | Kata | Idadi ya Watu | | | Uwiano Kijinsi | Idadi ya Kaya | Wastani wa Idadi ya Watu katika Kaya |
|------|-------------|-------|-------------------------|---------------|---------|----------|----------------|---------------|--------------------------------------|
| | | | | Jumla | Wanaume | Wanawake | | | |
| | | | Matambarale | 7,511 | 3,802 | 3,709 | 103 | 2,391 | 3.1 |
| | | | Mbwemkuru(Machang'anja) | 5,052 | 2,610 | 2,442 | 107 | 1,542 | 3.3 |
| | | | Nkowe | 6,403 | 3,135 | 3,268 | 96 | 2,128 | 3.0 |
| | | | Malolo | 9,994 | 4,913 | 5,081 | 97 | 3,443 | 2.9 |
| | | | Luchelegwa | 5,558 | 2,738 | 2,820 | 97 | 1,834 | 3.0 |
| | | | Chienjele | 11,824 | 5,903 | 5,921 | 100 | 4,004 | 3.0 |
| | | | Mnacho | 8,261 | 3,944 | 4,317 | 91 | 2,899 | 2.8 |
| | | | Nandagala | 7,391 | 3,570 | 3,821 | 93 | 2,441 | 3.0 |
| | | | Nanganga | 6,671 | 3,270 | 3,401 | 96 | 2,269 | 2.9 |
| | | | Chinongwe | 9,356 | 4,571 | 4,785 | 96 | 3,025 | 3.1 |

Mkoa Na. 9: Mtwara

Ramani Na. 9: Mgawanyiko wa Idadi ya Watu kwa Majimbo ya Uchaguzi, Mkoa wa Mtwara; SWM 2022



Matokeo ya Sensa ya Watu na Makazi ya Mwaka 2022 yanaonesha kuwa idadi ya watu katika Mkoa wa Mtwara ni 1,634,947; wanaume 776,782 na wanawake 858,165.

Mkoa huu una Halmashauri tisa (9) na majimbo ya uchaguzi kumi (10) ambapo Jimbo la Tandahimba linaongoza kwa kuwa na watu wengi (299,073) likifuatiwa na Jimbo la Nanyumbu (watu 204,323). Jimbo lenye idadi ndogo ya watu ni Newala Mjini ambalo lina watu 104,349.

Jedwali Na. 9: Mkoa wa Mtwara - Idadi ya Watu kwa Jinsi, Uwiano Kijinsi, Idadi ya Kaya na Wastani wa Idadi ya Watu katika Kaya kwa Halmashauri, Jimbo na Kata; SWM 2022

| Mkoa | Halmashauri | Jimbo | Kata | Idadi ya Watu | | | Uwiano Kijinsia | Idadi ya Kaya | Wastani wa Idadi ya Watu Katika Kaya |
|---------------|-------------------------|------------------------|---------------|------------------|----------------|----------------|-----------------|----------------|--------------------------------------|
| | | | | Jumla | Wanaume | Wanawake | | | |
| Mtwara | | | | 1,634,947 | 776,782 | 858,165 | 91 | 493,094 | 3.3 |
| | Wilaya ya Mtwara | | | 158,504 | 76,040 | 82,464 | 92 | 44,768 | 3.5 |
| | | Mtwara Vijijini | | 158,504 | 76,040 | 82,464 | 92 | 44,768 | 3.5 |
| | | | Madimba | 11,394 | 5,331 | 6,063 | 88 | 3,183 | 3.6 |
| | | | Ziwani | 6,741 | 3,175 | 3,566 | 89 | 2,013 | 3.3 |
| | | | Nanguruwe | 8,730 | 4,145 | 4,585 | 90 | 2,495 | 3.5 |
| | | | Mahurunga | 8,950 | 4,326 | 4,624 | 94 | 2,579 | 3.5 |
| | | | Mbawala | 10,061 | 4,858 | 5,203 | 93 | 2,873 | 3.5 |
| | | | Msanga Mkuu | 7,481 | 3,499 | 3,982 | 88 | 2,043 | 3.7 |
| | | | Tangazo | 7,515 | 3,541 | 3,974 | 89 | 1,980 | 3.8 |
| | | | Msimbati | 5,715 | 2,815 | 2,900 | 97 | 1,660 | 3.4 |
| | | | Nalingu | 5,501 | 2,668 | 2,833 | 94 | 1,546 | 3.6 |
| | | | Moma | 4,483 | 2,240 | 2,243 | 100 | 1,295 | 3.5 |
| | | | Dihimba | 8,429 | 4,026 | 4,403 | 91 | 2,344 | 3.6 |
| | | | Muongano | 3,474 | 1,665 | 1,809 | 92 | 962 | 3.6 |
| | | | Lipwidi | 4,007 | 1,966 | 2,041 | 96 | 1,135 | 3.5 |
| | | | Mangopachanne | 5,473 | 2,588 | 2,885 | 90 | 1,483 | 3.7 |
| | | | Mayanga | 8,042 | 4,096 | 3,946 | 104 | 2,284 | 3.5 |
| | | | Naumbu | 11,420 | 5,351 | 6,069 | 88 | 3,287 | 3.5 |
| | | | Mkunwa | 6,534 | 3,152 | 3,382 | 93 | 1,854 | 3.5 |
| | | | Kitere | 12,169 | 5,939 | 6,230 | 95 | 3,455 | 3.5 |
| | | | Ndumbwe | 7,350 | 3,485 | 3,865 | 90 | 2,126 | 3.5 |
| | | | Libobe | 8,204 | 3,947 | 4,257 | 93 | 2,263 | 3.6 |
| | | | Mpapura | 6,831 | 3,227 | 3,604 | 90 | 1,908 | 3.6 |

| Mkoa | Halmashauri | Jimbo | Kata | Idadi ya Watu | | | Uwiano Kijinsia | Idadi ya Kaya | Wastani wa Idadi ya Watu Katika Kaya |
|------|-------------------------------------|---------------------|---------------|----------------|---------------|---------------|-----------------|---------------|--------------------------------------|
| | | | | Jumla | Wanaume | Wanawake | | | |
| | Mji wa Nanyamba | | | 132,624 | 62,240 | 70,384 | 88 | 38,015 | 3.5 |
| | | Nanyamba | | 132,624 | 62,240 | 70,384 | 88 | 38,015 | 3.5 |
| | | | Mnima | 7,358 | 3,439 | 3,919 | 88 | 2,059 | 3.6 |
| | | | Kitaya | 9,135 | 4,353 | 4,782 | 91 | 2,643 | 3.5 |
| | | | Kiromba | 8,315 | 3,929 | 4,386 | 90 | 2,346 | 3.5 |
| | | | Chawi | 8,742 | 4,235 | 4,507 | 94 | 2,449 | 3.6 |
| | | | Kiyanga | 6,866 | 3,169 | 3,697 | 86 | 1,946 | 3.5 |
| | | | Njengwa | 8,675 | 4,034 | 4,641 | 87 | 2,451 | 3.5 |
| | | | Nitekela | 6,227 | 2,890 | 3,337 | 87 | 1,838 | 3.4 |
| | | | Nanyamba | 11,336 | 5,264 | 6,072 | 87 | 3,403 | 3.3 |
| | | | Mtiniko | 9,372 | 4,428 | 4,944 | 90 | 2,632 | 3.6 |
| | | | Namtumbuka | 5,003 | 2,328 | 2,675 | 87 | 1,438 | 3.5 |
| | | | Milangominne | 8,298 | 3,803 | 4,495 | 85 | 2,438 | 3.4 |
| | | | Mbembaleo | 8,173 | 3,838 | 4,335 | 89 | 2,339 | 3.5 |
| | | | Mtimbwilimbwi | 11,536 | 5,399 | 6,137 | 88 | 3,338 | 3.5 |
| | | | Dinyecha | 5,471 | 2,582 | 2,889 | 89 | 1,558 | 3.5 |
| | | | Nyundo | 5,923 | 2,788 | 3,135 | 89 | 1,659 | 3.6 |
| | | | Mnongodi | 5,478 | 2,716 | 2,762 | 98 | 1,610 | 3.4 |
| | | | Hinju | 6,716 | 3,045 | 3,671 | 83 | 1,868 | 3.6 |
| | Manispaa ya Mtwara Mikindani | | | 146,772 | 69,841 | 76,931 | 91 | 44,735 | 3.3 |
| | | Mtwara Mjini | | 146,772 | 69,841 | 76,931 | 91 | 44,735 | 3.3 |
| | | | Majengo | 3,776 | 1,721 | 2,055 | 84 | 1,325 | 2.8 |
| | | | Chikongola | 6,190 | 2,908 | 3,282 | 89 | 2,145 | 2.9 |
| | | | Likombe | 13,743 | 6,812 | 6,931 | 98 | 3,982 | 3.5 |
| | | | Reli | 2,420 | 1,232 | 1,188 | 104 | 856 | 2.8 |

| Mkoa | Halmashauri | Jimbo | Kata | Idadi ya Watu | | | Uwiano Kijinsia | Idadi ya Kaya | Wastani wa Idadi ya Watu Katika Kaya |
|------|-------------------------|------------------------|------------|----------------|---------------|---------------|-----------------|---------------|--------------------------------------|
| | | | | Jumla | Wanaume | Wanawake | | | |
| | | | Shangani | 10,420 | 5,087 | 5,333 | 95 | 3,515 | 3 |
| | | | Vigaeni | 3,073 | 1,473 | 1,600 | 92 | 1,038 | 3 |
| | | | Chuno | 9,955 | 4,725 | 5,230 | 90 | 2,823 | 3.5 |
| | | | Ufukoni | 22,352 | 10,561 | 11,791 | 90 | 6,534 | 3.4 |
| | | | Rahaleo | 4,744 | 2,215 | 2,529 | 88 | 1,638 | 2.9 |
| | | | Naliendele | 9,738 | 4,609 | 5,129 | 90 | 2,808 | 3.5 |
| | | | Magomeni | 25,220 | 11,813 | 13,407 | 88 | 7,566 | 3.3 |
| | | | Mtawanya | 7,183 | 3,433 | 3,750 | 92 | 2,104 | 3.4 |
| | | | Tandika | 9,689 | 4,566 | 5,123 | 89 | 3,180 | 3 |
| | | | Jangwani | 5,979 | 2,861 | 3,118 | 92 | 1,733 | 3.5 |
| | | | Kisungule | 1,587 | 765 | 822 | 93 | 492 | 3.2 |
| | | | Mitengo | 5,790 | 2,720 | 3,070 | 89 | 1,605 | 3.6 |
| | | | Mtonya | 2,182 | 1,022 | 1,160 | 88 | 639 | 3.4 |
| | | | Magengeni | 2,731 | 1,318 | 1,413 | 93 | 752 | 3.6 |
| | Wilaya ya Newala | | | 136,939 | 63,306 | 73,633 | 86 | 42,001 | 3.3 |
| | | Newala Vijijini | | 136,939 | 63,306 | 73,633 | 86 | 42,001 | 3.3 |
| | | | Mikumbi | 6,523 | 3,057 | 3,466 | 88 | 1,813 | 3.6 |
| | | | Chihangu | 7,149 | 3,314 | 3,835 | 86 | 2,094 | 3.4 |
| | | | Nambali | 7,149 | 3,287 | 3,862 | 85 | 2,124 | 3.4 |
| | | | Mnyambe | 8,681 | 4,120 | 4,561 | 90 | 2,698 | 3.2 |
| | | | Chilangala | 4,168 | 1,937 | 2,231 | 87 | 1,213 | 3.4 |
| | | | Mkoma II | 3,040 | 1,471 | 1,569 | 94 | 955 | 3.2 |
| | | | Nandwahi | 7,612 | 3,538 | 4,074 | 87 | 2,372 | 3.2 |
| | | | Mnyeu | 4,189 | 1,939 | 2,250 | 86 | 1,302 | 3.2 |
| | | | Kitangari | 8,982 | 4,234 | 4,748 | 89 | 2,751 | 3.3 |
| | | | Chiwonga | 6,187 | 2,818 | 3,369 | 84 | 1,887 | 3.3 |

| Mkoa | Halmashauri | Jimbo | Kata | Idadi ya Watu | | | Uwiano Kijinsia | Idadi ya Kaya | Wastani wa Idadi ya Watu Katika Kaya |
|------|----------------------|---------------------|------------------|----------------|---------------|---------------|-----------------|---------------|--------------------------------------|
| | | | | Jumla | Wanaume | Wanawake | | | |
| | | | Maputi | 7,374 | 3,436 | 3,938 | 87 | 2,343 | 3.1 |
| | | | Muongano | 6,055 | 2,726 | 3,329 | 82 | 1,865 | 3.2 |
| | | | Mpwapwa | 4,312 | 1,973 | 2,339 | 84 | 1,374 | 3.1 |
| | | | Malatu | 7,811 | 3,630 | 4,181 | 87 | 2,534 | 3.1 |
| | | | Mchemo | 6,631 | 3,029 | 3,602 | 84 | 2,044 | 3.2 |
| | | | Mtopwa | 6,122 | 2,791 | 3,331 | 84 | 1,853 | 3.3 |
| | | | Chitekete | 4,170 | 1,897 | 2,273 | 83 | 1,331 | 3.1 |
| | | | Makukwe | 7,182 | 3,344 | 3,838 | 87 | 2,105 | 3.4 |
| | | | Mkwedu | 7,332 | 3,356 | 3,976 | 84 | 2,223 | 3.3 |
| | | | Mtunguru | 7,184 | 3,222 | 3,962 | 81 | 2,191 | 3.3 |
| | | | Mdimba Mpelepele | 4,162 | 1,904 | 2,258 | 84 | 1,336 | 3.1 |
| | | | Nakahako | 4,924 | 2,283 | 2,641 | 86 | 1,593 | 3.1 |
| | Mji wa Newala | | | 104,349 | 48,010 | 56,339 | 85 | 31,821 | 3.3 |
| | | Newala Mjini | | 104,349 | 48,010 | 56,339 | 85 | 31,821 | 3.3 |
| | | | Luchingu | 10,503 | 4,886 | 5,617 | 87 | 3,281 | 3.2 |
| | | | Makote | 6,017 | 2,723 | 3,294 | 83 | 1,786 | 3.4 |
| | | | Mtonya | 3,963 | 1,943 | 2,020 | 96 | 1,136 | 3.5 |
| | | | Namiyonga | 4,178 | 1,899 | 2,279 | 83 | 1,319 | 3.2 |
| | | | Mnekachi | 6,703 | 3,063 | 3,640 | 84 | 2,095 | 3.2 |
| | | | Mahumbika | 3,735 | 1,628 | 2,107 | 77 | 1,147 | 3.3 |
| | | | Tulindane | 6,513 | 3,012 | 3,501 | 86 | 2,048 | 3.2 |
| | | | Julia | 4,160 | 1,883 | 2,277 | 83 | 1,266 | 3.3 |
| | | | Nangwala | 9,723 | 4,577 | 5,146 | 89 | 3,012 | 3.2 |
| | | | Makonga | 8,096 | 3,603 | 4,493 | 80 | 2,514 | 3.2 |
| | | | Mkulung'ulu | 3,872 | 1,754 | 2,118 | 83 | 1,170 | 3.3 |
| | | | Nanguruwe | 8,247 | 3,942 | 4,305 | 92 | 2,481 | 3.3 |

| Mkoa | Halmashauri | Jimbo | Kata | Idadi ya Watu | | | Uwiano Kijinsia | Idadi ya Kaya | Wastani wa Idadi ya Watu Katika Kaya |
|------|-------------------------|----------------|-----------|----------------|----------------|----------------|-----------------|---------------|--------------------------------------|
| | | | | Jumla | Wanaume | Wanawake | | | |
| | | | Mkunya | 6,998 | 3,260 | 3,738 | 87 | 2,111 | 3.3 |
| | | | Mcholi I | 8,655 | 4,002 | 4,653 | 86 | 2,510 | 3.4 |
| | | | Mcholi II | 6,954 | 3,148 | 3,806 | 83 | 2,086 | 3.3 |
| | | | Mtumachi | 6,032 | 2,687 | 3,345 | 80 | 1,859 | 3.2 |
| | Wilaya ya Masasi | | | 314,778 | 152,463 | 162,315 | 94 | 97,946 | 3.2 |
| | | Ndanda | | 182,891 | 88,820 | 94,071 | 94 | 56,696 | 3.2 |
| | | | Chigugu | 10,004 | 4,815 | 5,189 | 93 | 3,161 | 3.2 |
| | | | Mwena | 6,570 | 3,158 | 3,412 | 93 | 2,155 | 3.0 |
| | | | Nanganga | 12,735 | 6,229 | 6,506 | 96 | 4,086 | 3.1 |
| | | | Chiwata | 6,046 | 2,933 | 3,113 | 94 | 1,871 | 3.2 |
| | | | Chikukwe | 10,715 | 5,121 | 5,594 | 92 | 3,407 | 3.1 |
| | | | Nangoo | 11,325 | 5,495 | 5,830 | 94 | 3,654 | 3.1 |
| | | | Chikundi | 10,324 | 4,922 | 5,402 | 91 | 3,326 | 3.1 |
| | | | Ndanda | 14,328 | 6,751 | 7,577 | 89 | 4,330 | 3.3 |
| | | | Namatutwe | 15,120 | 7,610 | 7,510 | 101 | 4,704 | 3.2 |
| | | | Namajani | 16,079 | 7,694 | 8,385 | 92 | 4,749 | 3.4 |
| | | | Mlingula | 11,092 | 5,418 | 5,674 | 95 | 3,340 | 3.3 |
| | | | Chiwale | 21,466 | 10,554 | 10,912 | 97 | 6,534 | 3.3 |
| | | | Lukuledi | 13,019 | 6,332 | 6,687 | 95 | 3,985 | 3.3 |
| | | | Mpanyani | 9,473 | 4,588 | 4,885 | 94 | 2,832 | 3.3 |
| | | | Msikisi | 8,172 | 4,042 | 4,130 | 98 | 2,433 | 3.4 |
| | | | Chikunja | 6,423 | 3,158 | 3,265 | 97 | 2,129 | 3.0 |
| | | Lulindi | | 131,887 | 63,643 | 68,244 | 93 | 41,250 | 3.2 |
| | | | Mkululu | 10,118 | 4,827 | 5,291 | 91 | 3,323 | 3.0 |
| | | | Namalenga | 10,062 | 4,754 | 5,308 | 90 | 3,366 | 3.0 |
| | | | Lulindi | 8,423 | 3,898 | 4,525 | 86 | 2,661 | 3.2 |

| Mkoa | Halmashauri | Jimbo | Kata | Idadi ya Watu | | | Uwiano Kijinsia | Idadi ya Kaya | Wastani wa Idadi ya Watu Katika Kaya |
|------|----------------------|---------------------|----------------|----------------|---------------|---------------|-----------------|---------------|--------------------------------------|
| | | | | Jumla | Wanaume | Wanawake | | | |
| | | | Namwanga | 4,886 | 2,393 | 2,493 | 96 | 1,562 | 3.1 |
| | | | Mitesa | 3,085 | 1,511 | 1,574 | 96 | 998 | 3.1 |
| | | | Sindano | 6,368 | 3,185 | 3,183 | 100 | 1,954 | 3.3 |
| | | | Mpindimbi | 8,689 | 4,215 | 4,474 | 94 | 2,814 | 3.1 |
| | | | Mchauru | 12,941 | 6,371 | 6,570 | 97 | 4,095 | 3.2 |
| | | | Mnavira | 7,235 | 3,499 | 3,736 | 94 | 2,077 | 3.5 |
| | | | Chikiropola | 9,529 | 4,498 | 5,031 | 89 | 2,736 | 3.5 |
| | | | Makong'onda | 6,909 | 3,369 | 3,540 | 95 | 2,213 | 3.1 |
| | | | Nanjota | 5,151 | 2,461 | 2,690 | 91 | 1,554 | 3.3 |
| | | | Chiungutwa | 9,694 | 4,681 | 5,013 | 93 | 2,972 | 3.3 |
| | | | Mbuyuni | 10,004 | 4,755 | 5,249 | 91 | 3,038 | 3.3 |
| | | | Lipumburu | 3,459 | 1,785 | 1,674 | 107 | 1,077 | 3.2 |
| | | | Mpeta | 5,871 | 2,779 | 3,092 | 90 | 1,847 | 3.2 |
| | | | Lupaso | 4,938 | 2,498 | 2,440 | 102 | 1,510 | 3.3 |
| | | | Mijejejele | 4,525 | 2,164 | 2,361 | 92 | 1,453 | 3.1 |
| | Mji wa Masasi | | | 137,585 | 65,781 | 71,804 | 92 | 43,159 | 3.2 |
| | | Masasi Mjini | | 137,585 | 65,781 | 71,804 | 92 | 43,159 | 3.2 |
| | | | Mwenge Mtapika | 9,289 | 4,642 | 4,647 | 100 | 2,727 | 3.4 |
| | | | Temeke | 13,762 | 6,629 | 7,133 | 93 | 4,338 | 3.2 |
| | | | Mkuti | 14,881 | 7,137 | 7,744 | 92 | 4,827 | 3.1 |
| | | | Nyasa | 12,820 | 6,050 | 6,770 | 89 | 4,142 | 3.1 |
| | | | Marika | 5,685 | 2,783 | 2,902 | 96 | 1,820 | 3.1 |
| | | | Mkomaindo | 7,429 | 3,476 | 3,953 | 88 | 2,156 | 3.4 |
| | | | Mtandi | 9,848 | 4,637 | 5,211 | 89 | 2,966 | 3.3 |
| | | | Jida | 11,027 | 5,322 | 5,705 | 93 | 3,523 | 3.1 |
| | | | Migongo | 8,355 | 3,975 | 4,380 | 91 | 2,531 | 3.3 |

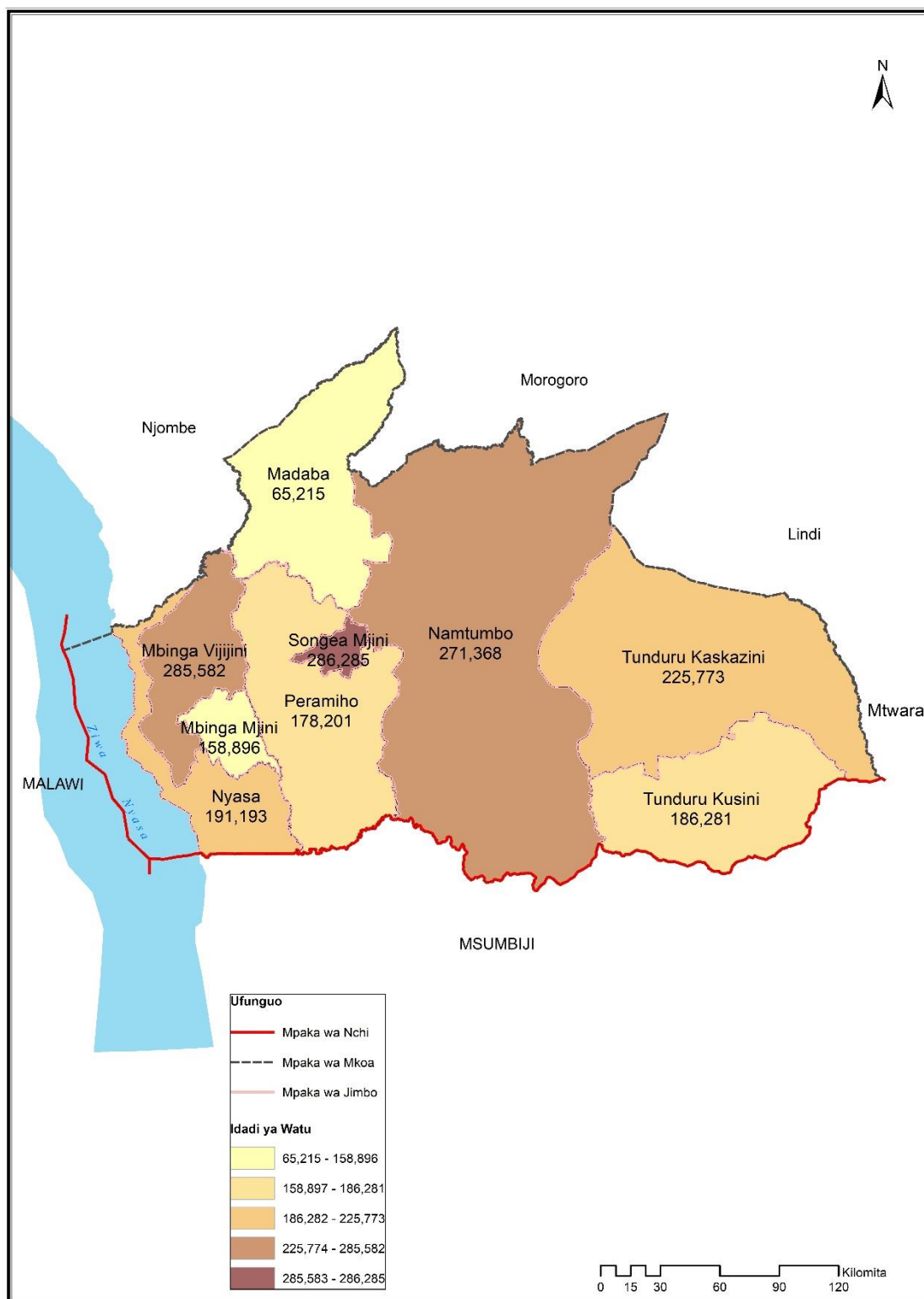
| Mkoa | Halmashauri | Jimbo | Kata | Idadi ya Watu | | | Uwiano Kijinsia | Idadi ya Kaya | Wastani wa Idadi ya Watu Katika Kaya |
|------|-----------------------------|-------------------|-------------|----------------|----------------|----------------|-----------------|---------------|--------------------------------------|
| | | | | Jumla | Wanaume | Wanawake | | | |
| | | | Sululu | 12,578 | 5,880 | 6,698 | 88 | 3,898 | 3.2 |
| | | | Chanikanguo | 6,549 | 3,155 | 3,394 | 93 | 2,101 | 3.1 |
| | | | Napupa | 11,310 | 5,478 | 5,832 | 94 | 3,625 | 3.1 |
| | | | Mumbaka | 6,291 | 2,982 | 3,309 | 90 | 2,095 | 3 |
| | | | Matawale | 7,761 | 3,635 | 4,126 | 88 | 2,410 | 3.2 |
| | Wilaya ya Tandahimba | | | 299,073 | 139,403 | 159,670 | 87 | 89,912 | 3.3 |
| | | Tandahimba | | 299,073 | 139,403 | 159,670 | 87 | 89,912 | 3.3 |
| | | | Kitama 1 | 17,252 | 8,024 | 9,228 | 87 | 4,986 | 3.5 |
| | | | Michenjele | 8,387 | 3,967 | 4,420 | 90 | 2,465 | 3.4 |
| | | | Mihambwe | 12,454 | 5,775 | 6,679 | 86 | 3,511 | 3.5 |
| | | | Mkoreha | 10,453 | 4,906 | 5,547 | 88 | 3,007 | 3.5 |
| | | | Miuta | 5,464 | 2,490 | 2,974 | 84 | 1,634 | 3.3 |
| | | | Tandahimba | 25,681 | 12,030 | 13,651 | 88 | 7,857 | 3.3 |
| | | | Naputa | 7,939 | 3,698 | 4,241 | 87 | 2,307 | 3.4 |
| | | | Namikupa | 9,983 | 4,619 | 5,364 | 86 | 3,107 | 3.2 |
| | | | Nambahu | 10,705 | 5,025 | 5,680 | 88 | 3,145 | 3.4 |
| | | | Malopokelo | 6,789 | 3,252 | 3,537 | 92 | 2,118 | 3.2 |
| | | | Maundo | 13,928 | 6,620 | 7,308 | 91 | 4,163 | 3.3 |
| | | | Mnyawa | 11,218 | 5,259 | 5,959 | 88 | 3,220 | 3.5 |
| | | | Lukokoda | 6,193 | 2,856 | 3,337 | 86 | 1,939 | 3.2 |
| | | | Kwanyama | 4,972 | 2,294 | 2,678 | 86 | 1,514 | 3.3 |
| | | | Mchichira | 7,905 | 3,702 | 4,203 | 88 | 2,447 | 3.2 |
| | | | Mkundi | 11,637 | 5,510 | 6,127 | 90 | 3,332 | 3.5 |
| | | | Mahuta | 6,965 | 3,147 | 3,818 | 82 | 2,194 | 3.2 |
| | | | Nanhyanga | 13,388 | 6,111 | 7,277 | 84 | 4,208 | 3.2 |
| | | | Chingungwe | 9,293 | 4,330 | 4,963 | 87 | 2,800 | 3.3 |

| Mkoa | Halmashauri | Jimbo | Kata | Idadi ya Watu | | | Uwiano Kijinsia | Idadi ya Kaya | Wastani wa Idadi ya Watu Katika Kaya |
|------|------------------------|-----------------|---------------|----------------|---------------|----------------|-----------------|---------------|--------------------------------------|
| | | | | Jumla | Wanaume | Wanawake | | | |
| | | | Chikongola | 9,631 | 4,403 | 5,228 | 84 | 3,065 | 3.1 |
| | | | Dinduma | 5,428 | 2,414 | 3,014 | 80 | 1,725 | 3.1 |
| | | | Mdimba Mnyoma | 11,113 | 5,149 | 5,964 | 86 | 3,410 | 3.3 |
| | | | Milongodi | 6,155 | 2,914 | 3,241 | 90 | 1,843 | 3.3 |
| | | | Chaume | 9,206 | 4,306 | 4,900 | 88 | 2,728 | 3.4 |
| | | | Mndumbwe | 9,396 | 4,360 | 5,036 | 87 | 2,942 | 3.2 |
| | | | Mkwedu | 3,445 | 1,641 | 1,804 | 91 | 1,057 | 3.3 |
| | | | Lyenje | 5,001 | 2,360 | 2,641 | 89 | 1,489 | 3.4 |
| | | | Mkonjowano | 6,021 | 2,807 | 3,214 | 87 | 1,871 | 3.2 |
| | | | Luagala | 8,600 | 4,130 | 4,470 | 92 | 2,613 | 3.3 |
| | | | Litehu | 6,793 | 3,180 | 3,613 | 88 | 2,023 | 3.4 |
| | | | Ngunja | 12,073 | 5,497 | 6,576 | 84 | 3,511 | 3.4 |
| | | | Mkwiti | 5,605 | 2,627 | 2,978 | 88 | 1,681 | 3.3 |
| | Wilaya Nanyumbu | | | 204,323 | 99,698 | 104,625 | 95 | 60,737 | 3.4 |
| | | Nanyumbu | | 204,323 | 99,698 | 104,625 | 95 | 60,737 | 3.4 |
| | | | Lumesule | 14,450 | 7,422 | 7,028 | 106 | 3,940 | 3.7 |
| | | | Likokona | 14,707 | 7,154 | 7,553 | 95 | 4,296 | 3.4 |
| | | | Napacho | 13,759 | 6,872 | 6,887 | 100 | 3,976 | 3.5 |
| | | | Michiga | 13,665 | 6,522 | 7,143 | 91 | 4,015 | 3.4 |
| | | | Mangaka | 12,776 | 6,079 | 6,697 | 91 | 3,904 | 3.3 |
| | | | Nangomba | 9,785 | 4,767 | 5,018 | 95 | 2,991 | 3.3 |
| | | | Sengenya | 20,626 | 10,116 | 10,510 | 96 | 6,038 | 3.4 |
| | | | Chipuputa | 12,469 | 6,036 | 6,433 | 94 | 3,688 | 3.4 |
| | | | Kilimanihewa | 12,927 | 6,134 | 6,793 | 90 | 3,835 | 3.4 |
| | | | Mnanje | 8,476 | 4,182 | 4,294 | 97 | 2,648 | 3.2 |
| | | | Mikangaula | 9,892 | 4,686 | 5,206 | 90 | 3,084 | 3.2 |

| Mkoa | Halmashauri | Jimbo | Kata | Idadi ya Watu | | | Uwiano Kijinsia | Idadi ya Kaya | Wastani wa Idadi ya Watu Katika Kaya |
|------|-------------|-------|----------|---------------|---------|----------|-----------------|---------------|--------------------------------------|
| | | | | Jumla | Wanaume | Wanawake | | | |
| | | | Maratani | 7,692 | 3,657 | 4,035 | 91 | 2,387 | 3.2 |
| | | | Nandete | 11,785 | 5,735 | 6,050 | 95 | 3,568 | 3.3 |
| | | | Kamundi | 9,296 | 4,494 | 4,802 | 94 | 2,925 | 3.2 |
| | | | Mkonona | 9,577 | 4,802 | 4,775 | 101 | 2,805 | 3.4 |
| | | | Nanyumbu | 13,654 | 6,641 | 7,013 | 95 | 4,067 | 3.4 |
| | | | Masuguru | 8,787 | 4,399 | 4,388 | 100 | 2,570 | 3.4 |

Mkoa Na. 10: Ruvuma

Ramani Na. 10: Mgawanyiko wa Idadi ya Watu kwa Majimbo ya Uchaguzi, Mkoa wa Ruvuma; SWM 2022



Matokeo ya Sensa ya Watu na Makazi ya Mwaka 2022 yanaonesha kuwa idadi ya watu katika Mkoa wa Ruvuma ni 1,848,794; wanaume 902,298 na wanawake 946,496.

Mkoa huu una Halmashauri nane (8) na majimbo ya uchaguzi tisa (9) ambapo Jimbo la Songea Mjini linaongoza kwa kuwa na watu wengi (286,285) likifuatiwa na Jimbo la Mbinga Vijijini (watu 285,582). Jimbo lenye idadi ndogo ya watu ni Madaba ambalo lina watu 65,215.

Jedwali Na. 10: Mkoa wa Ruvuma - Idadi ya Watu kwa Jinsi, Uwiano Kijinsi, Idadi ya Kaya na Wastani wa Idadi ya Watu katika Kaya kwa Halmashauri, Jimbo na Kata; SWM 2022

| Mkoa | Halmashauri | Jimbo | Kata | Idadi ya Watu | | | Uwiano Kijinsi | Idadi ya Kaya | Wastani wa Idadi ya Watu katika Kaya |
|---------------|--------------------------|--------------------------|--------------------|------------------|----------------|----------------|----------------|----------------|--------------------------------------|
| | | | | Jumla | Wanaume | Wanawake | | | |
| Ruvuma | | | | 1,848,794 | 902,298 | 946,496 | 95 | 466,823 | 4.0 |
| | Wilaya ya Tunduru | | | 412,054 | 201,668 | 210,386 | 96 | 110,208 | 3.7 |
| | | Tunduru Kaskazini | | 225,773 | 110,614 | 115,159 | 96 | 60,935 | 3.7 |
| | | | Kalulu | 4,763 | 2,358 | 2,405 | 98 | 1,127 | 4.2 |
| | | | Ligunga | 10,498 | 5,136 | 5,362 | 96 | 2,582 | 4.1 |
| | | | Matemanga | 12,155 | 5,891 | 6,264 | 94 | 2,886 | 4.2 |
| | | | Namwinyu | 13,724 | 6,702 | 7,022 | 95 | 3,153 | 4.4 |
| | | | Jakika | 3,902 | 1,874 | 2,028 | 92 | 956 | 4.1 |
| | | | Mindu | 5,752 | 2,867 | 2,885 | 99 | 1,654 | 3.5 |
| | | | Ngapa | 4,747 | 2,595 | 2,152 | 121 | 1,351 | 3.5 |
| | | | Nakapanya | 8,537 | 4,238 | 4,299 | 99 | 2,452 | 3.5 |
| | | | Muhuwesi | 14,194 | 6,968 | 7,226 | 96 | 4,087 | 3.5 |
| | | | Namiungo | 13,014 | 6,382 | 6,632 | 96 | 3,774 | 3.4 |
| | | | Majimaji | 9,682 | 4,780 | 4,902 | 98 | 2,583 | 3.7 |
| | | | Namakambale | 15,142 | 7,475 | 7,667 | 97 | 4,193 | 3.6 |
| | | | Tinginya | 6,689 | 3,289 | 3,400 | 97 | 1,798 | 3.7 |
| | | | Mlingoti Mashariki | 6,153 | 2,976 | 3,177 | 94 | 1,848 | 3.3 |
| | | | Mlingoti Magharibi | 4,691 | 2,343 | 2,348 | 100 | 1,333 | 3.5 |
| | | | Masonrya | 10,427 | 5,125 | 5,302 | 97 | 2,954 | 3.5 |
| | | | Sisi Kwa Sisi | 7,109 | 3,454 | 3,655 | 95 | 2,050 | 3.5 |
| | | | Mchangani | 11,623 | 5,540 | 6,083 | 91 | 3,136 | 3.7 |
| | | | Majengo | 8,860 | 4,247 | 4,613 | 92 | 2,596 | 3.4 |
| | | | Nanjoka | 14,851 | 7,101 | 7,750 | 92 | 4,134 | 3.6 |
| | | | Nakayaya | 11,960 | 5,772 | 6,188 | 93 | 3,377 | 3.5 |
| | | | Kidodoma | 11,527 | 5,680 | 5,847 | 97 | 2,944 | 3.9 |
| | | | Nandembo | 9,606 | 4,735 | 4,871 | 97 | 2,439 | 3.9 |
| | | | Nampungu | 6,167 | 3,086 | 3,081 | 100 | 1,528 | 4.0 |

| Mkoa | Halmashauri | Jimbo | Kata | Idadi ya Watu | | | Uwiano Kijinsi | Idadi ya Kaya | Wastani wa Idadi ya Watu katika Kaya |
|------|-------------------------|-----------------------|------------------|----------------|---------------|---------------|----------------|---------------|--------------------------------------|
| | | | | Jumla | Wanaume | Wanawake | | | |
| | | Tunduru Kusini | | 186,281 | 91,054 | 95,227 | 96 | 49,273 | 3.8 |
| | | | Tuwemacho | 10,251 | 5,043 | 5,208 | 97 | 2,838 | 3.6 |
| | | | Ligoma | 10,510 | 5,272 | 5,238 | 101 | 3,009 | 3.5 |
| | | | Misechela | 14,798 | 7,243 | 7,555 | 96 | 4,017 | 3.7 |
| | | | Namasakata | 12,436 | 6,006 | 6,430 | 93 | 3,630 | 3 |
| | | | Mchuluka | 3,638 | 1,810 | 1,828 | 99 | 1,069 | 3.4 |
| | | | Mtina | 24,763 | 12,180 | 12,583 | 97 | 6,630 | 3.7 |
| | | | Mchesi | 14,414 | 7,020 | 7,394 | 95 | 3,873 | 3.7 |
| | | | Lukumbule | 15,399 | 7,623 | 7,776 | 98 | 4,048 | 3.8 |
| | | | Nalasi Magharibi | 11,204 | 5,373 | 5,831 | 92 | 2,966 | 3.8 |
| | | | Mchoteka | 16,133 | 7,822 | 8,311 | 94 | 4,121 | 3.9 |
| | | | Marumba | 14,639 | 7,130 | 7,509 | 95 | 3,475 | 4.2 |
| | | | Mbesa | 15,053 | 7,295 | 7,758 | 94 | 3,798 | 4.0 |
| | | | Mbati | 7,271 | 3,575 | 3,696 | 97 | 1,860 | 3.9 |
| | | | Nalasi Mashariki | 10,785 | 5,210 | 5,575 | 93 | 2,620 | 4.1 |
| | | | Chiwana | 4,987 | 2,452 | 2,535 | 97 | 1,319 | 3.8 |
| | Wilaya ya Songea | | | 178,201 | 89,943 | 88,258 | 102 | 45,198 | 3.9 |
| | | Peramiho | | 178,201 | 89,943 | 88,258 | 102 | 45,198 | 3.9 |
| | | | Liganga | 10,517 | 5,591 | 4,926 | 113 | 2,800 | 3.8 |
| | | | Kilagano | 21,782 | 10,975 | 10,807 | 102 | 5,154 | 4.2 |
| | | | Maposeni | 4,670 | 2,282 | 2,388 | 96 | 1,249 | 3.7 |
| | | | Mpandangindo | 6,113 | 3,152 | 2,961 | 106 | 1,723 | 3.5 |
| | | | Parangu | 4,886 | 2,441 | 2,445 | 100 | 1,158 | 4.2 |
| | | | Peramiho | 15,503 | 7,293 | 8,210 | 89 | 3,951 | 3.9 |
| | | | Litisha | 10,867 | 5,398 | 5,469 | 99 | 2,862 | 3.8 |
| | | | Litapwasi | 5,110 | 2,509 | 2,601 | 96 | 1,402 | 3.6 |
| | | | Mpitimbi | 11,450 | 5,827 | 5,623 | 104 | 3,131 | 3.7 |
| | | | Matimira | 12,704 | 6,424 | 6,280 | 102 | 3,106 | 4.1 |
| | | | Ndongosi | 12,645 | 6,459 | 6,186 | 104 | 2,850 | 4.4 |

| Mkoa | Halmashauri | Jimbo | Kata | Idadi ya Watu | | | Uwiano Kijinsi | Idadi ya Kaya | Wastani wa Idadi ya Watu katika Kaya |
|------|---------------------------|---------------------|---------------------|----------------|----------------|----------------|----------------|---------------|--------------------------------------|
| | | | | Jumla | Wanaume | Wanawake | | | |
| | | | Lilahi | 9,868 | 4,981 | 4,887 | 102 | 2,447 | 4.0 |
| | | | Muhukuru | 15,519 | 7,768 | 7,751 | 100 | 3,930 | 3.9 |
| | | | Kizuka | 12,413 | 6,229 | 6,184 | 101 | 3,323 | 3.7 |
| | | | Magagula (Magagura) | 9,081 | 4,513 | 4,568 | 99 | 2,477 | 3.7 |
| | | | Mbinga Mhalule | 15,073 | 8,101 | 6,972 | 116 | 3,635 | 4.1 |
| | Manispaa ya Songea | | | 286,285 | 134,920 | 151,365 | 89 | 76,927 | 3.7 |
| | | Songea Mjini | | 286,285 | 134,920 | 151,365 | 89 | 76,927 | 3.7 |
| | | | Mjini | 7,419 | 3,771 | 3,648 | 103 | 2,127 | 3.5 |
| | | | Bombambili | 25,130 | 11,612 | 13,518 | 86 | 7,750 | 3.2 |
| | | | Matogoro | 7,692 | 3,648 | 4,044 | 90 | 1,911 | 4.0 |
| | | | Mshangano | 22,042 | 10,355 | 11,687 | 89 | 5,668 | 3.9 |
| | | | Mletele | 6,804 | 3,330 | 3,474 | 96 | 1,700 | 4.0 |
| | | | Seedfarm | 11,963 | 5,626 | 6,337 | 89 | 2,897 | 4.1 |
| | | | Tanga | 14,780 | 7,041 | 7,739 | 91 | 3,644 | 4.1 |
| | | | Msamala | 33,822 | 15,895 | 17,927 | 89 | 8,388 | 4.0 |
| | | | Ndilimalitembo | 9,284 | 4,275 | 5,009 | 85 | 2,465 | 3.8 |
| | | | Majengo | 6,599 | 3,073 | 3,526 | 87 | 2,083 | 3.2 |
| | | | Misufini | 3,719 | 1,753 | 1,966 | 89 | 1,243 | 3.0 |
| | | | Mfaranyaki | 8,114 | 3,776 | 4,338 | 87 | 2,649 | 3.1 |
| | | | Lizaboni | 20,120 | 9,374 | 10,746 | 87 | 5,509 | 3.7 |
| | | | Matarawe | 6,997 | 3,275 | 3,722 | 88 | 2,287 | 3.1 |
| | | | Ruvuma | 27,514 | 13,096 | 14,418 | 91 | 6,839 | 4.0 |
| | | | Subira | 8,520 | 4,163 | 4,357 | 96 | 2,229 | 3.8 |
| | | | Ruhuwiko | 21,787 | 10,135 | 11,652 | 87 | 5,685 | 3.8 |
| | | | Lilambo | 12,642 | 6,149 | 6,493 | 95 | 3,482 | 3.6 |
| | | | Mwengemshindo | 4,539 | 2,226 | 2,313 | 96 | 1,132 | 4.0 |
| | | | Mjimwema | 19,640 | 9,054 | 10,586 | 86 | 5,433 | 3.6 |
| | | | Mateka | 7,158 | 3,293 | 3,865 | 85 | 1,806 | 4.0 |
| | Wilaya ya Madaba | | | 65,215 | 33,085 | 32,130 | 103 | 16,725 | 3.9 |

| Mkoa | Halmashauri | Jimbo | Kata | Idadi ya Watu | | | Uwiano Kijinsi | Idadi ya Kaya | Wastani wa Idadi ya Watu katika Kaya |
|------|-------------------------|------------------------|----------------|----------------|----------------|----------------|----------------|---------------|--------------------------------------|
| | | | | Jumla | Wanaume | Wanawake | | | |
| | | Madaba | | 65,215 | 33,085 | 32,130 | 103 | 16,725 | 3.9 |
| | | | Lituta | 12,312 | 5,973 | 6,339 | 94 | 3,298 | 3.7 |
| | | | Mahanje | 6,002 | 3,020 | 2,982 | 101 | 1,651 | 3.6 |
| | | | Matetereka | 4,730 | 2,409 | 2,321 | 104 | 1,171 | 4.0 |
| | | | Wino | 8,870 | 4,588 | 4,282 | 107 | 2,369 | 3.7 |
| | | | Matumbi | 2,474 | 1,438 | 1,036 | 139 | 503 | 4.9 |
| | | | Mkongotema | 10,040 | 5,212 | 4,828 | 108 | 2,754 | 3.6 |
| | | | Gumbiro | 8,328 | 4,298 | 4,030 | 107 | 2,092 | 4.0 |
| | | | Mtyangimbole | 12,459 | 6,147 | 6,312 | 97 | 2,887 | 4.3 |
| | Wilaya ya Mbinga | | | 285,582 | 141,271 | 144,311 | 98 | 69,775 | 4.1 |
| | | Mbinga Vijijini | | 285,582 | 141,271 | 144,311 | 98 | 69,775 | 4.1 |
| | | | Kigonsera | 13,323 | 6,614 | 6,709 | 99 | 3,456 | 3.9 |
| | | | Kihangi Mahuka | 7,695 | 3,767 | 3,928 | 96 | 1,731 | 4.4 |
| | | | Lukarasi | 7,439 | 3,711 | 3,728 | 100 | 1,758 | 4.2 |
| | | | Amani Makoro | 8,665 | 4,662 | 4,003 | 116 | 2,466 | 3.5 |
| | | | Mhongozi | 5,774 | 2,938 | 2,836 | 104 | 1,318 | 4.4 |
| | | | Kitumbalomo | 5,725 | 2,767 | 2,958 | 94 | 1,308 | 4.4 |
| | | | Mkako | 10,299 | 5,376 | 4,923 | 109 | 2,829 | 3.6 |
| | | | Matiri | 15,690 | 7,707 | 7,983 | 97 | 3,879 | 4.0 |
| | | | Kitura | 9,129 | 4,627 | 4,502 | 103 | 2,179 | 4.2 |
| | | | Mpapa | 12,283 | 5,986 | 6,297 | 95 | 2,883 | 4.3 |
| | | | Nyoni | 12,899 | 6,252 | 6,647 | 94 | 3,146 | 4.1 |
| | | | Mbuji | 12,710 | 6,119 | 6,591 | 93 | 3,156 | 4.0 |
| | | | Litembo | 12,432 | 5,979 | 6,453 | 93 | 3,023 | 4.1 |
| | | | Kambarage | 12,091 | 5,823 | 6,268 | 93 | 2,760 | 4.4 |
| | | | Mapera | 11,707 | 5,617 | 6,090 | 92 | 2,809 | 4.2 |
| | | | Kipapa | 7,363 | 3,602 | 3,761 | 96 | 1,840 | 4.0 |
| | | | Maguu | 16,163 | 7,821 | 8,342 | 94 | 4,014 | 4.0 |
| | | | Mikalanga | 11,331 | 5,470 | 5,861 | 93 | 2,549 | 4.4 |

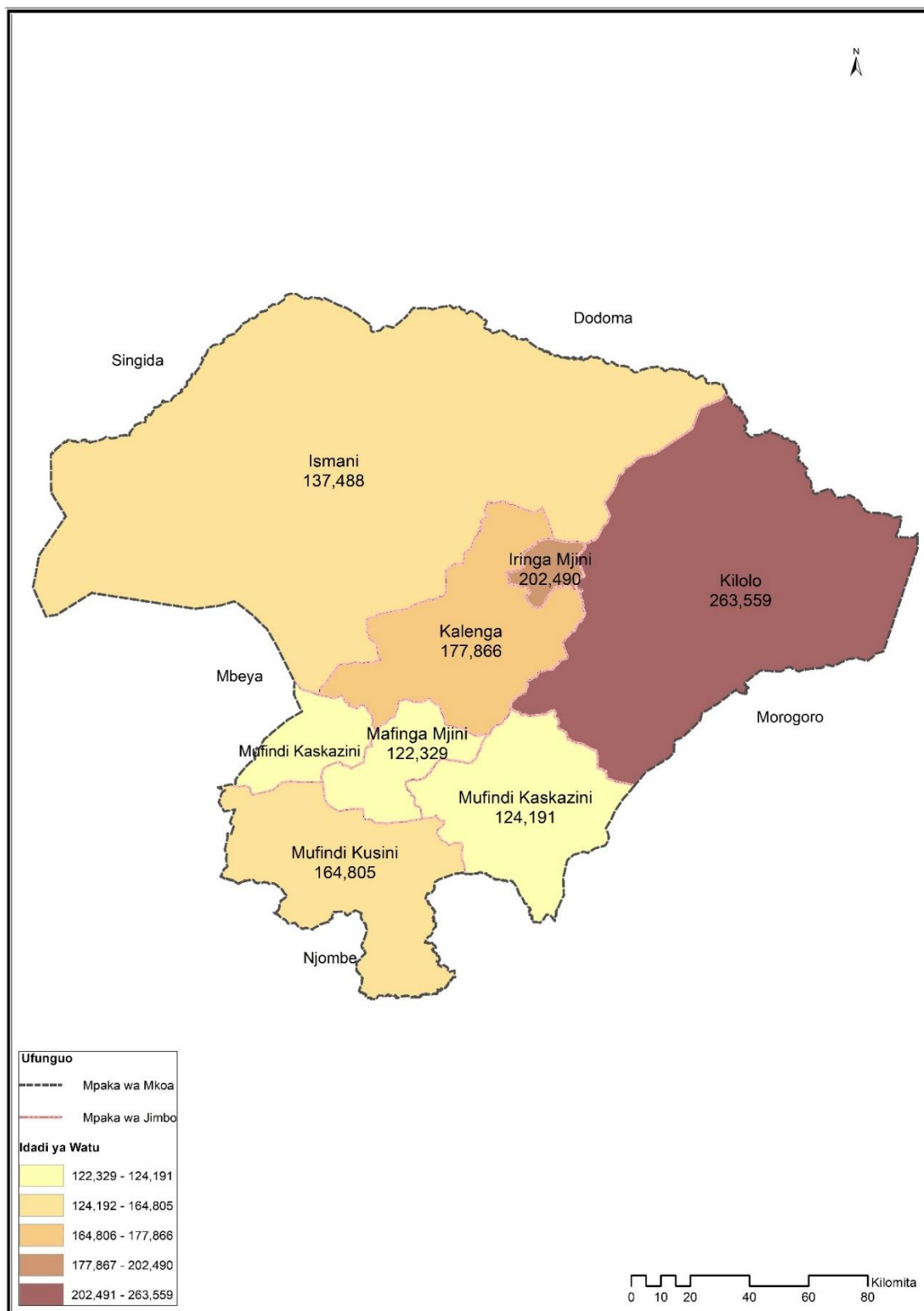
| Mkoa | Halmashauri | Jimbo | Kata | Idadi ya Watu | | | Uwiano Kijinsi | Idadi ya Kaya | Wastani wa Idadi ya Watu katika Kaya |
|------|----------------------|---------------------|---------------|----------------|---------------|---------------|----------------|---------------|--------------------------------------|
| | | | | Jumla | Wanaume | Wanawake | | | |
| | | | Langiro | 12,423 | 6,093 | 6,330 | 96 | 3,142 | 4.0 |
| | | | Ruanda | 11,450 | 6,057 | 5,393 | 112 | 2,935 | 3.9 |
| | | | Litumbandyosi | 11,506 | 5,884 | 5,622 | 105 | 2,809 | 4.1 |
| | | | Namswea | 5,191 | 2,588 | 2,603 | 99 | 1,256 | 4.1 |
| | | | Muungano | 4,492 | 2,303 | 2,189 | 105 | 1,013 | 4.4 |
| | | | Wukiro | 4,895 | 2,434 | 2,461 | 99 | 1,212 | 4.0 |
| | | | Kipololo | 4,482 | 2,182 | 2,300 | 95 | 1,086 | 4.1 |
| | | | Ngima | 6,642 | 3,290 | 3,352 | 98 | 1,642 | 4.0 |
| | | | Mkumbi | 12,749 | 6,246 | 6,503 | 96 | 3,035 | 4.2 |
| | | | Linda | 13,371 | 6,518 | 6,853 | 95 | 3,129 | 4.3 |
| | | | Ukata | 5,663 | 2,838 | 2,825 | 100 | 1,412 | 4.0 |
| | Mji wa Mbinga | | | 158,896 | 75,882 | 83,014 | 91 | 39,979 | 4.0 |
| | | Mbinga Mjini | | 158,896 | 75,882 | 83,014 | 91 | 39,979 | 4.0 |
| | | | Luwaita | 8,907 | 4,305 | 4,602 | 94 | 2,183 | 4.1 |
| | | | Myangayanga | 5,745 | 2,764 | 2,981 | 93 | 1,427 | 4.0 |
| | | | Kitanda | 8,631 | 4,221 | 4,410 | 96 | 2,034 | 4.2 |
| | | | Mpepai | 17,072 | 8,391 | 8,681 | 97 | 3,865 | 4.4 |
| | | | Utiri | 10,160 | 4,919 | 5,241 | 94 | 2,481 | 4.1 |
| | | | Mbinga Mjini | 4,177 | 1,917 | 2,260 | 85 | 1,381 | 3.0 |
| | | | Kilimani | 14,594 | 7,142 | 7,452 | 96 | 3,407 | 4.3 |
| | | | Mbangamao | 8,030 | 3,882 | 4,148 | 94 | 1,809 | 4.4 |
| | | | Kihungu | 5,394 | 2,648 | 2,746 | 96 | 1,361 | 4.0 |
| | | | Kikolo | 6,248 | 3,062 | 3,186 | 96 | 1,461 | 4.3 |
| | | | Mateka | 5,972 | 2,862 | 3,110 | 92 | 1,454 | 4.1 |
| | | | Mbambi | 8,745 | 4,068 | 4,677 | 87 | 2,546 | 3.4 |
| | | | Matarawe | 10,248 | 4,831 | 5,417 | 89 | 2,624 | 3.9 |
| | | | Bethrehemu | 7,592 | 3,471 | 4,121 | 84 | 2,075 | 3.7 |
| | | | Luhuwiko | 8,193 | 3,883 | 4,310 | 90 | 2,161 | 3.8 |
| | | | Lusonga | 8,138 | 3,844 | 4,294 | 90 | 2,098 | 3.9 |

| Mkoa | Halmashauri | Jimbo | Kata | Idadi ya Watu | | | Uwiano Kijinsi | Idadi ya Kaya | Wastani wa Idadi ya Watu katika Kaya |
|------|---------------------------|-----------------|----------------|----------------|----------------|----------------|----------------|---------------|--------------------------------------|
| | | | | Jumla | Wanaume | Wanawake | | | |
| | | | Masumuni | 10,615 | 4,764 | 5,851 | 81 | 3,043 | 3.5 |
| | | | Mbinga Mjini B | 3,160 | 1,392 | 1,768 | 79 | 949 | 3.3 |
| | | | Kagugu | 7,275 | 3,516 | 3,759 | 94 | 1,620 | 4.5 |
| | Wilaya ya Nyasa | | | 191,193 | 93,494 | 97,699 | 96 | 44,737 | 4.3 |
| | | Nyasa | | 191,193 | 93,494 | 97,699 | 96 | 44,737 | 4.3 |
| | | | Chiwanda | 9,691 | 4,650 | 5,041 | 92 | 2,262 | 4.3 |
| | | | Mtipwili | 8,939 | 4,303 | 4,636 | 93 | 2,071 | 4.3 |
| | | | Kilosa | 12,530 | 5,993 | 6,537 | 92 | 3,125 | 4.0 |
| | | | Mbamba_Bay | 13,463 | 6,430 | 7,033 | 91 | 3,432 | 3.9 |
| | | | Lipingo | 10,743 | 5,231 | 5,512 | 95 | 2,449 | 4.4 |
| | | | Liuli | 15,664 | 7,573 | 8,091 | 94 | 3,852 | 4.1 |
| | | | Kihagara | 12,140 | 5,782 | 6,358 | 91 | 2,923 | 4.2 |
| | | | Liparamba | 10,857 | 5,450 | 5,407 | 101 | 2,467 | 4.4 |
| | | | Tingi | 12,097 | 6,042 | 6,055 | 100 | 2,823 | 4.3 |
| | | | Kingerikiti | 10,154 | 4,898 | 5,256 | 93 | 2,209 | 4.6 |
| | | | Luhangarasi | 9,929 | 4,843 | 5,086 | 95 | 2,175 | 4.6 |
| | | | Mpepo | 13,575 | 7,141 | 6,434 | 111 | 3,114 | 4.4 |
| | | | Mipotopoto | 6,499 | 3,277 | 3,222 | 102 | 1,666 | 3.9 |
| | | | Upolo | 6,163 | 2,960 | 3,203 | 92 | 1,281 | 4.8 |
| | | | Lumeme | 9,006 | 4,393 | 4,613 | 95 | 1,993 | 4.5 |
| | | | Ngumbo | 4,906 | 2,392 | 2,514 | 95 | 1,147 | 4.3 |
| | | | Liwundi | 5,792 | 2,885 | 2,907 | 99 | 1,420 | 4.1 |
| | | | Mbaha | 7,841 | 3,894 | 3,947 | 99 | 1,776 | 4.4 |
| | | | Lituhi | 8,552 | 4,090 | 4,462 | 92 | 1,939 | 4.4 |
| | | | Linga | 2,652 | 1,267 | 1,385 | 91 | 613 | 4.3 |
| | Wilaya ya Namtumbo | | | 271,368 | 132,035 | 139,333 | 95 | 63,274 | 4.3 |
| | | Namtumbo | | 271,368 | 132,035 | 139,333 | 95 | 63,274 | 4.3 |
| | | | Lusewa | 20,919 | 10,278 | 10,641 | 97 | 5,171 | 4.0 |
| | | | Magazini | 13,060 | 6,342 | 6,718 | 94 | 3,092 | 4.2 |

| Mkoa | Halmashauri | Jimbo | Kata | Idadi ya Watu | | | Uwiano Kijinsi | Idadi ya Kaya | Wastani wa Idadi ya Watu katika Kaya |
|------|-------------|-------|----------------|---------------|---------|----------|----------------|---------------|--------------------------------------|
| | | | | Jumla | Wanaume | Wanawake | | | |
| | | | Msisima | 7,319 | 3,509 | 3,810 | 92 | 1,670 | 4.4 |
| | | | Mkongo | 7,899 | 3,807 | 4,092 | 93 | 1,722 | 4.6 |
| | | | Ligera | 10,184 | 5,149 | 5,035 | 102 | 2,378 | 4.3 |
| | | | Msindo | 7,948 | 3,815 | 4,133 | 92 | 2,068 | 3.8 |
| | | | Luchili | 11,553 | 5,682 | 5,871 | 97 | 2,673 | 4.3 |
| | | | Namabengo | 11,486 | 5,490 | 5,996 | 92 | 2,858 | 4.0 |
| | | | Hanga | 17,998 | 8,710 | 9,288 | 94 | 4,603 | 3.9 |
| | | | Limamu | 8,012 | 3,919 | 4,093 | 96 | 1,890 | 4.2 |
| | | | Mkongo gulioni | 6,975 | 3,391 | 3,584 | 95 | 1,626 | 4.3 |
| | | | Lisimonji | 9,181 | 4,701 | 4,480 | 105 | 2,153 | 4.3 |
| | | | Rwinga | 19,462 | 9,190 | 10,272 | 89 | 4,539 | 4.3 |
| | | | Kitanda | 14,638 | 7,123 | 7,515 | 95 | 3,148 | 4.6 |
| | | | Luegu | 10,050 | 4,918 | 5,132 | 96 | 2,190 | 4.6 |
| | | | Namtumbo | 26,440 | 12,697 | 13,743 | 92 | 6,394 | 4.1 |
| | | | Mgombasi | 12,755 | 6,162 | 6,593 | 93 | 2,911 | 4.4 |
| | | | Litola | 12,533 | 6,167 | 6,366 | 97 | 2,941 | 4.3 |
| | | | Likuyuseka | 13,005 | 6,416 | 6,589 | 97 | 2,947 | 4.4 |
| | | | Mputa | 13,831 | 6,712 | 7,119 | 94 | 2,859 | 4.8 |
| | | | Mchomoro | 16,120 | 7,857 | 8,263 | 95 | 3,441 | 4.7 |

Mkoa Na. 11: Iringa

Ramani Na. 11: Mgawanyiko wa Idadi ya Watu kwa Majimbo ya Uchaguzi, Mkoa wa Iringa; SWM 2022¹



¹ Jimbo la Mufindi Kaskazini limegawanyika katika maeneo mawili tofauti ambayo yametenganishwa na Jimbo la Mafinga Mjini

Matokeo ya Sensa ya Watu na Makazi ya Mwaka 2022 yanaonesha kuwa idadi ya watu katika Mkoa wa Iringa ni 1,192,728; wanaume 574,313 na wanawake 618,415.

Mkoa huu una Halmashauri tano (5) na majimbo ya uchaguzi saba (7) ambapo Jimbo la Kilolo linaongoza kwa kuwa na watu wengi (263,559) likifuatiwa na Jimbo la Iringa Mjini (watu 202,490). Jimbo lenye idadi ndogo ya watu ni Mafinga Mjini ambalo lina watu 122,329.

Jedwali Na. 11: Mkoa wa Iringa - Idadi ya Watu kwa Jinsi, Uwiano Kijinsi, Idadi ya Kaya na Wastani wa Idadi ya Watu katika Kaya kwa Halmashauri, Jimbo na Kata; SWM 2022

| Mkoa | Halmashauri | Jimbo | Kata | Idadi ya Watu | | | Uwiano Kijinsi | Idadi ya Kaya | Wastani wa Idadi ya Watu katika Kaya |
|---------------|-------------------------|----------------|---------------|------------------|----------------|----------------|----------------|----------------|--------------------------------------|
| | | | | Jumla | Wanaume | Wanawake | | | |
| Iringa | | | | 1,192,728 | 574,313 | 618,415 | 93 | 321,889 | 3.7 |
| | Wilaya ya Iringa | | | 315,354 | 153,556 | 161,798 | 95 | 81106 | 4.0 |
| | | Kalenga | | 177,866 | 85,808 | 92,058 | 93 | 46,654 | 3.8 |
| | | | Ifunda | 18,420 | 9,006 | 9,414 | 96 | 5,106 | 3.6 |
| | | | Lumuli | 8,463 | 4,096 | 4,367 | 94 | 2,191 | 3.9 |
| | | | Maboga | 6,035 | 2,944 | 3,091 | 95 | 1,614 | 3.7 |
| | | | Wasa | 11,116 | 5,409 | 5,707 | 95 | 2,701 | 4.1 |
| | | | Kihanga | 7,506 | 3,587 | 3,919 | 92 | 1,864 | 4.0 |
| | | | Kalenga | 11,491 | 5,405 | 6,086 | 89 | 3,002 | 3.8 |
| | | | Kiwere | 11,296 | 5,526 | 5,770 | 96 | 3,102 | 3.6 |
| | | | Nzihi | 15,419 | 7,292 | 8,127 | 90 | 4,272 | 3.6 |
| | | | Ulanda | 10,736 | 5,161 | 5,575 | 93 | 2,889 | 3.7 |
| | | | Mseke | 14,131 | 6,779 | 7,352 | 92 | 3,813 | 3.7 |
| | | | Magulilwa | 15,205 | 7,459 | 7,746 | 96 | 3,767 | 4.0 |
| | | | Mgama | 14,937 | 7,226 | 7,711 | 94 | 3,869 | 3.9 |
| | | | Luhota | 16,319 | 7,830 | 8,489 | 92 | 4,102 | 4.0 |
| | | | Lyamungwe | 11,161 | 5,384 | 5,777 | 93 | 2,866 | 3.9 |
| | | | Masaka | 5,631 | 2,704 | 2,927 | 92 | 1,496 | 3.8 |
| | | Ismani | | 137,488 | 67,748 | 69,740 | 97 | 34,452 | 4.0 |
| | | | Kising'a | 9,576 | 4,614 | 4,962 | 93 | 2,537 | 3.8 |
| | | | Kihorogota | 8,899 | 4,326 | 4,573 | 95 | 2,280 | 3.9 |
| | | | Izazi | 8,764 | 4,317 | 4,447 | 97 | 2,127 | 4.1 |
| | | | Malengamakali | 9,394 | 4,678 | 4,716 | 99 | 2,256 | 4.2 |

| Mkoa | Halmashauri | Jimbo | Kata | Idadi ya Watu | | | Uwiano Kijinsi | Idadi ya Kaya | Wastani wa Idadi ya Watu katika Kaya |
|------|---------------------------|---------------------|-------------|----------------|---------------|----------------|----------------|---------------|--------------------------------------|
| | | | | Jumla | Wanaume | Wanawake | | | |
| | | | Nyang'oro | 11,088 | 5,503 | 5,585 | 99 | 2,756 | 4.0 |
| | | | Migoli | 14,694 | 7,105 | 7,589 | 94 | 3,932 | 3.7 |
| | | | Mahuninga | 4,994 | 2,419 | 2,575 | 94 | 1,313 | 3.8 |
| | | | Idodi | 13,053 | 6,542 | 6,511 | 100 | 3,480 | 3.8 |
| | | | Mlowa | 12,896 | 6,292 | 6,604 | 95 | 2,994 | 4.3 |
| | | | Itunundu | 13,639 | 6,852 | 6,787 | 101 | 3,560 | 3.8 |
| | | | Ilolompya | 8,869 | 4,338 | 4,531 | 96 | 2,276 | 3.9 |
| | | | Mlenge | 14,055 | 6,973 | 7,082 | 98 | 2,996 | 4.7 |
| | | | Mboliboli | 7,567 | 3,789 | 3,778 | 100 | 1,945 | 3.9 |
| | Manispaa ya Iringa | | | 202,490 | 96,392 | 106,098 | 91 | 58008 | 4.0 |
| | | Iringa Mjini | | 202,490 | 96,392 | 106,098 | 91 | 58,008 | 3.5 |
| | | | Kihesa | 22,276 | 10,320 | 11,956 | 86 | 6,716 | 3.3 |
| | | | Mtwivila | 12,466 | 5,909 | 6,557 | 90 | 3,666 | 3.4 |
| | | | Gangilonga | 7,892 | 3,944 | 3,948 | 100 | 2,037 | 3.9 |
| | | | Kitanzini | 2,543 | 1,345 | 1,198 | 112 | 731 | 3.5 |
| | | | Ruaha | 11,941 | 5,757 | 6,184 | 93 | 3,533 | 3.4 |
| | | | Mshindo | 1,563 | 763 | 800 | 95 | 514 | 3.0 |
| | | | Mivinjeni | 4,454 | 2,224 | 2,230 | 100 | 1,570 | 2.8 |
| | | | Mlandege | 4,235 | 2,016 | 2,219 | 91 | 1,391 | 3.0 |
| | | | Mwangata | 24,673 | 11,453 | 13,220 | 87 | 6,504 | 3.8 |
| | | | Kwakilosa | 7,550 | 3,721 | 3,829 | 97 | 2,483 | 3.0 |
| | | | Makorongoni | 7,061 | 3,479 | 3,582 | 97 | 2,526 | 2.8 |
| | | | Ilala | 3,759 | 1,801 | 1,958 | 92 | 1,322 | 2.8 |
| | | | Mkwawa | 15,320 | 7,191 | 8,129 | 88 | 4,382 | 3.5 |
| | | | Kitwiru | 20,365 | 9,657 | 10,708 | 90 | 5,418 | 3.8 |

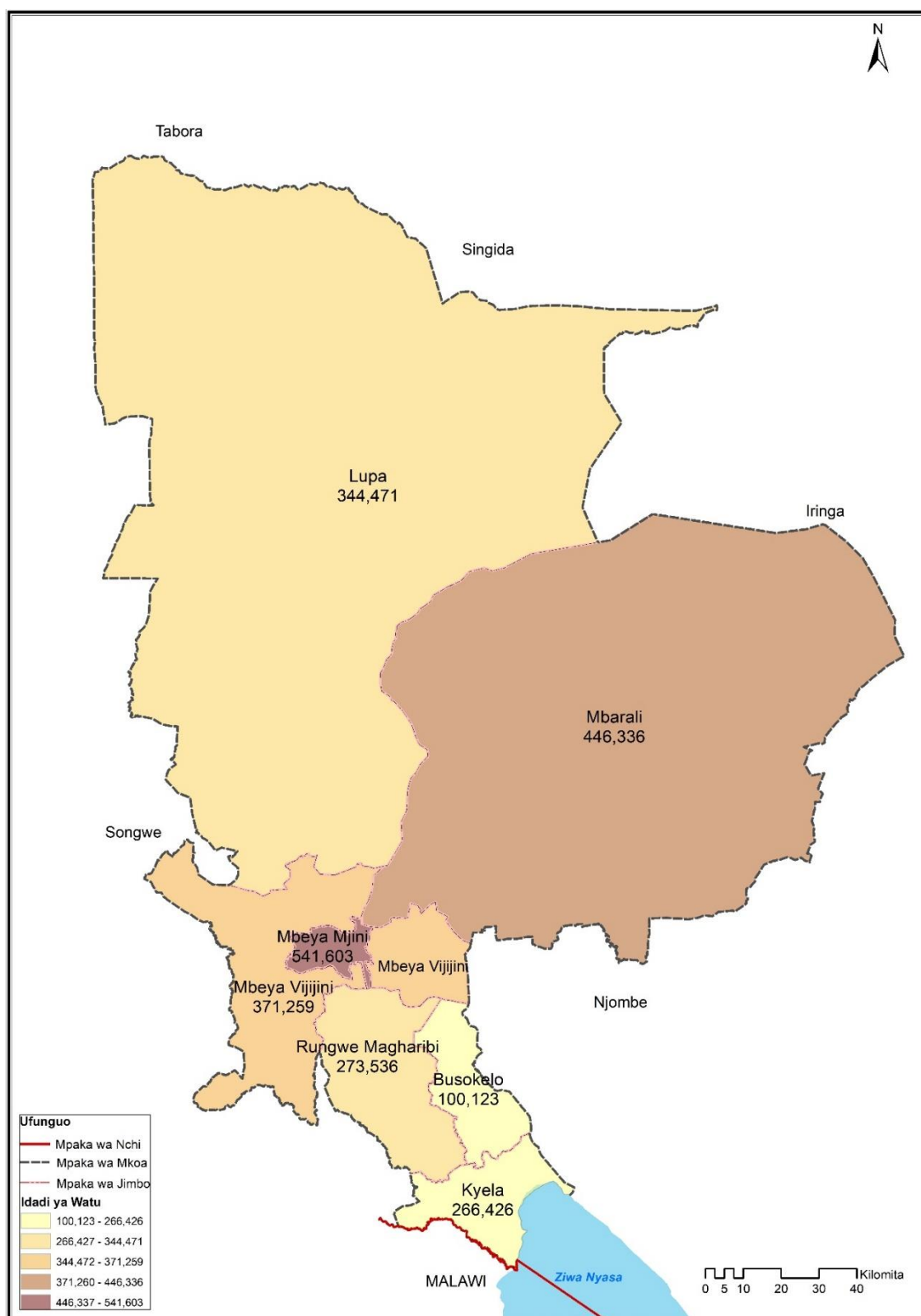
| Mkoa | Halmashauri | Jimbo | Kata | Idadi ya Watu | | | Uwiano Kijinsi | Idadi ya Kaya | Wastani wa Idadi ya Watu katika Kaya |
|------|--------------------------|--------------------------|-------------|----------------|----------------|----------------|----------------|---------------|--------------------------------------|
| | | | | Jumla | Wanaume | Wanawake | | | |
| | | | Isakalilo | 20,859 | 9,912 | 10,947 | 91 | 5,705 | 3.7 |
| | | | Nduli | 10,304 | 5,011 | 5,293 | 95 | 2,897 | 3.6 |
| | | | Mkimbizi | 15,020 | 6,946 | 8,074 | 86 | 3,959 | 3.8 |
| | | | Igumbilo | 10,209 | 4,943 | 5,266 | 94 | 2,654 | 3.8 |
| | Mji wa Mafinga | | | 122,329 | 58,216 | 64,113 | 91 | 35981 | 3.0 |
| | | Mafinga Mjini | | 122,329 | 58,216 | 64,113 | 91 | 35,981 | 3.4 |
| | | | Sao Hill | 3,799 | 1,910 | 1,889 | 101 | 1,072 | 3.5 |
| | | | Changarawe | 11,381 | 5,347 | 6,034 | 89 | 3,125 | 3.6 |
| | | | Boma | 32,090 | 14,991 | 17,099 | 88 | 9,803 | 3.3 |
| | | | Rungemba | 7,323 | 3,596 | 3,727 | 96 | 2,207 | 3.3 |
| | | | Kinyanambo | 21,178 | 10,231 | 10,947 | 93 | 6,111 | 3.5 |
| | | | Upendo | 25,074 | 11,742 | 13,332 | 88 | 7,800 | 3.2 |
| | | | Wambi | 5,783 | 2,799 | 2,984 | 94 | 1,769 | 3.3 |
| | | | Isalavanu | 8,402 | 4,056 | 4,346 | 93 | 2,204 | 3.8 |
| | | | Bumilayinga | 7,299 | 3,544 | 3,755 | 94 | 1,890 | 3.9 |
| | Wilaya ya Mufindi | | | 288,996 | 138,114 | 150,882 | 92 | 77197 | 4.0 |
| | | Mufindi Kaskazini | | 124,191 | 59,813 | 64,378 | 93 | 32,089 | 3.9 |
| | | | Ikweha | 10,066 | 5,025 | 5,041 | 100 | 2,385 | 4.2 |
| | | | Sadani | 9,966 | 4,854 | 5,112 | 95 | 2,569 | 3.9 |
| | | | Igombavanu | 8,101 | 3,932 | 4,169 | 94 | 2,067 | 3.9 |
| | | | Ihalimba | 13,028 | 6,203 | 6,825 | 91 | 3,329 | 3.9 |
| | | | Kibengu | 18,542 | 8,798 | 9,744 | 90 | 4,587 | 4.0 |
| | | | Mapanda | 13,073 | 6,210 | 6,863 | 90 | 3,296 | 4.0 |
| | | | Ikongosi | 9,136 | 4,507 | 4,629 | 97 | 2,477 | 3.7 |
| | | | Ifwagi | 10,393 | 4,936 | 5,457 | 90 | 3,022 | 3.4 |

| Mkoa | Halmashauri | Jimbo | Kata | Idadi ya Watu | | | Uwiano Kijinsi | Idadi ya Kaya | Wastani wa Idadi ya Watu katika Kaya |
|------|-------------------------|-----------------------|---------------|----------------|----------------|----------------|----------------|---------------|--------------------------------------|
| | | | | Jumla | Wanaume | Wanawake | | | |
| | | | Mdabulo | 11,399 | 5,510 | 5,889 | 94 | 2,871 | 4.0 |
| | | | Ihanu | 10,063 | 4,796 | 5,267 | 91 | 2,590 | 3.9 |
| | | | Mpanga Tazara | 775 | 418 | 357 | 117 | 214 | 3.6 |
| | | Mufindi Kusini | | 164,805 | 78,301 | 86,504 | 91 | 45,108 | 3.7 |
| | | | Mtwango | 17,445 | 8,205 | 9,240 | 89 | 5,512 | 3.2 |
| | | | Kiyowela | 4,678 | 2,342 | 2,336 | 100 | 1,327 | 3.5 |
| | | | Makungu | 17,393 | 8,720 | 8,673 | 101 | 5,175 | 3.4 |
| | | | Mninga | 15,795 | 7,278 | 8,517 | 85 | 4,562 | 3.5 |
| | | | Kasanga | 8,600 | 3,964 | 4,636 | 86 | 2,383 | 3.6 |
| | | | Igowole | 18,925 | 9,009 | 9,916 | 91 | 5,233 | 3.6 |
| | | | Mtambula | 11,232 | 5,215 | 6,017 | 87 | 2,804 | 4.0 |
| | | | Itandula | 14,329 | 6,662 | 7,667 | 87 | 3,553 | 4.0 |
| | | | Luhunga | 10,424 | 5,042 | 5,382 | 94 | 2,896 | 3.6 |
| | | | Idete | 5,822 | 2,988 | 2,834 | 105 | 1,471 | 4.0 |
| | | | Mbalamaziwa | 9,065 | 4,243 | 4,822 | 88 | 2,428 | 3.7 |
| | | | Idunda | 6,984 | 3,311 | 3,673 | 90 | 1,820 | 3.8 |
| | | | Malangali | 6,331 | 2,963 | 3,368 | 88 | 1,726 | 3.7 |
| | | | Nyololo | 9,448 | 4,557 | 4,891 | 93 | 2,566 | 3.7 |
| | | | Ihowanza | 12,466 | 5,778 | 6,688 | 86 | 3,056 | 4.1 |
| | | | Maduma | 5,517 | 2,648 | 2,869 | 92 | 1,278 | 4.3 |
| | Wilaya ya Kilolo | | | 263,559 | 128,035 | 135,524 | 94 | 69,597 | 4.0 |
| | | Kilolo | | 263,559 | 128,035 | 135,524 | 94 | 69,597 | 3.8 |
| | | | Image | 10,857 | 5,133 | 5,724 | 90 | 2,931 | 3.7 |
| | | | Irole | 16,408 | 7,920 | 8,488 | 93 | 4,309 | 3.8 |
| | | | Ilula | 14,666 | 6,942 | 7,724 | 90 | 4,127 | 3.6 |

| Mkoa | Halmashauri | Jimbo | Kata | Idadi ya Watu | | | Uwiano Kijinsi | Idadi ya Kaya | Wastani wa Idadi ya Watu katika Kaya |
|------|-------------|-------|---------------|---------------|---------|----------|----------------|---------------|--------------------------------------|
| | | | | Jumla | Wanaume | Wanawake | | | |
| | | | Uhambingeto | 11,915 | 5,755 | 6,160 | 93 | 3,141 | 3.8 |
| | | | Lugalo | 13,970 | 6,738 | 7,232 | 93 | 3,835 | 3.6 |
| | | | Nyalumbu | 20,134 | 9,466 | 10,668 | 89 | 5,617 | 3.6 |
| | | | Mlafu | 7,013 | 3,474 | 3,539 | 98 | 1,840 | 3.8 |
| | | | Ibumu | 8,264 | 4,079 | 4,185 | 97 | 2,086 | 4.0 |
| | | | Udekwa | 8,594 | 4,395 | 4,199 | 105 | 2,309 | 3.7 |
| | | | Mahenge | 6,835 | 3,477 | 3,358 | 104 | 1,844 | 3.7 |
| | | | Ruaha Mbuyuni | 19,543 | 9,997 | 9,546 | 105 | 5,785 | 3.4 |
| | | | Nyanzwa | 7,877 | 3,885 | 3,992 | 97 | 2,124 | 3.7 |
| | | | Mtitu | 14,280 | 6,933 | 7,347 | 94 | 3,826 | 3.7 |
| | | | Dabaga | 8,497 | 4,051 | 4,446 | 91 | 2,182 | 3.9 |
| | | | Ukumbi | 14,280 | 6,973 | 7,307 | 95 | 3,681 | 3.9 |
| | | | Ukwega | 7,915 | 3,969 | 3,946 | 101 | 1,871 | 4.2 |
| | | | Bomalang'ombe | 13,153 | 6,416 | 6,737 | 95 | 3,346 | 3.9 |
| | | | Idete | 7,656 | 3,565 | 4,091 | 87 | 1,812 | 4.2 |
| | | | Masisiwe | 9,272 | 4,248 | 5,024 | 85 | 2,431 | 3.8 |
| | | | Ng'uruhe | 12,523 | 6,127 | 6,396 | 96 | 3,164 | 4.0 |
| | | | Ng'ang'ange | 4,398 | 2,123 | 2,275 | 93 | 1,151 | 3.8 |
| | | | Ihimbo | 11,536 | 5,623 | 5,913 | 95 | 2,867 | 4.0 |
| | | | Kimala | 7,737 | 3,788 | 3,949 | 96 | 1,749 | 4.4 |
| | | | Kising'a | 6,236 | 2,958 | 3,278 | 90 | 1,569 | 4.0 |

Mkoa Na. 12: Mbeya

Ramani Na. 12: Mgawanyiko wa Idadi ya Watu kwa Majimbo ya Uchaguzi, Mkoa wa Mbeya; SWM 2022²



² Jimbo la Mbeya Vijijini limegawanyika katika maeneo mawili tofauti ambayo yametenganishwa na Jimbo la Mbeya Mjini

Matokeo ya Sensa ya Watu na Makazi ya Mwaka 2022 yanaonesha kuwa idadi ya watu katika Mkoa wa Mbeya ni 2,343,754; wanaume 1,123,823 na wanawake 1,219,926.

Mkoa huu una Halmashauri saba (7) na majimbo ya uchaguzi saba (7) ambapo Jimbo la Mbeya Mjini linaongoza kwa kuwa na watu wengi (541,603) likifuatiwa na Jimbo la Mbarali (watu 446,336). Jimbo lenye idadi ndogo ya watu ni Busokelo ambalo lina watu 100,123.

Jedwali Na. 12: Mkoa wa Mbeya - Idadi ya Watu kwa Jinsi, Uwiano Kijinsi, Idadi ya Kaya na Wastani wa Idadi ya Watu katika Kaya kwa Halmashauri, Jimbo na Kata; SWM 2022

| Mkoa | Halmashauri | Jimbo | Kata | Idadi ya Watu | | | Uwiano Kijinsi | Idadi ya Kaya | Wastani wa Idadi ya Watu katika Kaya |
|--------------|-------------------------|-----------------------|-------------|------------------|------------------|------------------|----------------|----------------|--------------------------------------|
| | | | | Jumla | Wanaume | Wanawake | | | |
| Mbeya | | | | 2,343,754 | 1,123,828 | 1,219,926 | 92 | 630,102 | 3.7 |
| | Wilaya ya Chunya | | | 344,471 | 176,457 | 168,014 | 105 | 85,999 | 4.0 |
| | | Lupa | | 344,471 | 176,457 | 168,014 | 105 | 85,999 | 4.0 |
| | | | Sangambi | 22,789 | 12,058 | 10,731 | 112 | 6,046 | 3.8 |
| | | | Itewe | 11,385 | 5,373 | 6,012 | 89 | 3,207 | 3.6 |
| | | | Chokaa | 30,901 | 15,340 | 15,561 | 99 | 8,319 | 3.7 |
| | | | Mbugani | 14,216 | 7,206 | 7,010 | 103 | 4,190 | 3.4 |
| | | | Chalangwa | 12,553 | 6,260 | 6,293 | 99 | 3,309 | 3.8 |
| | | | Ifumbo | 11,214 | 6,134 | 5,080 | 121 | 3,046 | 3.7 |
| | | | Matundasi | 26,073 | 14,294 | 11,779 | 121 | 7,450 | 3.5 |
| | | | Makongolosi | 23,787 | 12,124 | 11,663 | 104 | 6,174 | 3.9 |
| | | | Bwawani | 10,043 | 5,160 | 4,883 | 106 | 2,655 | 3.8 |
| | | | Mkola | 13,611 | 7,275 | 6,336 | 115 | 3,329 | 4.1 |
| | | | Kasanga | 4,636 | 2,544 | 2,092 | 122 | 1,389 | 3.3 |
| | | | Kambikatoto | 28,519 | 14,441 | 14,078 | 103 | 6,341 | 4.5 |
| | | | Mafyeko | 29,996 | 15,201 | 14,795 | 103 | 8,429 | 3.6 |
| | | | Matwiga | 18,762 | 9,530 | 9,232 | 103 | 4,196 | 4.5 |
| | | | Mtanila | 15,826 | 8,110 | 7,716 | 105 | 3,412 | 4.6 |
| | | | Lupa | 15,428 | 7,663 | 7,765 | 99 | 3,610 | 4.3 |
| | | | Lualaje | 11,828 | 6,007 | 5,821 | 103 | 2,521 | 4.7 |
| | | | Upendo | 12,042 | 5,935 | 6,107 | 97 | 2,083 | 5.8 |
| | | | Mamba | 19,913 | 10,105 | 9,808 | 103 | 3,771 | 5.3 |
| | | | Nkung'ungu | 10,949 | 5,697 | 5,252 | 108 | 2,522 | 4.3 |
| | Wilaya ya Mbeya | | | 371,259 | 173,158 | 198,101 | 87 | 100,884 | 3.7 |
| | | Mbeya Vijijini | | 371,259 | 173,158 | 198,101 | 87 | 100,884 | 3.7 |
| | | | Santilya | 17,624 | 8,139 | 9,485 | 86 | 4,745 | 3.7 |
| | | | Ilembo | 15,699 | 7,280 | 8,419 | 86 | 4,195 | 3.7 |
| | | | Iwiji | 8,832 | 4,068 | 4,764 | 85 | 2,163 | 4.1 |

| Mkoa | Halmashauri | Jimbo | Kata | Idadi ya Watu | | | Uwiano Kijinsi | Idadi ya Kaya | Wastani wa Idadi ya Watu katika Kaya |
|------|----------------------|--------------------|------------------|----------------|----------------|----------------|----------------|----------------|--------------------------------------|
| | | | | Jumla | Wanaume | Wanawake | | | |
| | | | Isuto | 17,611 | 8,195 | 9,416 | 87 | 4,712 | 3.7 |
| | | | Iyunga Mapinduzi | 7,284 | 3,427 | 3,857 | 89 | 1,889 | 3.9 |
| | | | Masoko | 4,332 | 1,997 | 2,335 | 86 | 1,106 | 3.9 |
| | | | Itawa | 8,472 | 3,863 | 4,609 | 84 | 2,337 | 3.6 |
| | | | Shizuvi | 4,671 | 2,164 | 2,507 | 86 | 1,151 | 4.1 |
| | | | Izyra | 6,260 | 2,890 | 3,370 | 86 | 1,628 | 3.8 |
| | | | Igale | 11,471 | 5,413 | 6,058 | 89 | 3,081 | 3.7 |
| | | | Iwindi | 23,109 | 10,935 | 12,174 | 90 | 6,110 | 3.8 |
| | | | Utengule/Usongwe | 55,082 | 25,209 | 29,873 | 84 | 15,562 | 3.5 |
| | | | Mshewe | 8,305 | 4,064 | 4,241 | 96 | 2,284 | 3.6 |
| | | | Ikukwa | 7,268 | 3,383 | 3,885 | 87 | 2,037 | 3.6 |
| | | | Bonde la Songwe | 21,300 | 10,132 | 11,168 | 91 | 6,000 | 3.5 |
| | | | Swaya | 15,289 | 7,156 | 8,133 | 88 | 4,084 | 3.7 |
| | | | Nsalala | 36,775 | 16,774 | 20,001 | 84 | 9,863 | 3.7 |
| | | | Mjele | 6,738 | 3,249 | 3,489 | 93 | 1,111 | 6.1 |
| | | | Ihango | 13,790 | 6,486 | 7,304 | 89 | 3,974 | 3.5 |
| | | | Ulenje | 7,472 | 3,503 | 3,969 | 88 | 2,094 | 3.6 |
| | | | Tembela | 10,541 | 4,813 | 5,728 | 84 | 2,978 | 3.5 |
| | | | Ijombe | 12,764 | 5,977 | 6,787 | 88 | 3,519 | 3.6 |
| | | | Inyala | 16,764 | 7,967 | 8,797 | 91 | 4,626 | 3.6 |
| | | | Ilungu | 13,484 | 6,395 | 7,089 | 90 | 3,997 | 3.4 |
| | | | Maendeleo | 5,494 | 2,598 | 2,896 | 90 | 1,489 | 3.7 |
| | | | Lwanjilo | 2,637 | 1,391 | 1,246 | 112 | 789 | 3.3 |
| | | | Itewe | 6,019 | 2,865 | 3,154 | 91 | 1,624 | 3.7 |
| | | | Igoma | 6,172 | 2,825 | 3,347 | 84 | 1,736 | 3.6 |
| | Jiji la Mbeya | | | 541,603 | 253,813 | 287,790 | 88 | 154,431 | 3.5 |
| | | Mbeya Mjini | | 541,603 | 253,813 | 287,790 | 88 | 154,431 | 3.5 |
| | | | Itezi | 33,019 | 15,269 | 17,750 | 86 | 9,158 | 3.6 |
| | | | Nsalaga | 31,837 | 14,575 | 17,262 | 84 | 8,508 | 3.7 |
| | | | Igawilo | 25,004 | 11,154 | 13,850 | 81 | 7,277 | 3.4 |
| | | | Iganjo | 14,939 | 6,905 | 8,034 | 86 | 4,023 | 3.7 |

| Mkoa | Halmashauri | Jimbo | Kata | Idadi ya Watu | | | Uwiano Kijinsi | Idadi ya Kaya | Wastani wa Idadi ya Watu katika Kaya |
|------|-------------|-------|--------------|---------------|---------|----------|----------------|---------------|--------------------------------------|
| | | | | Jumla | Wanaume | Wanawake | | | |
| | | | Uyole | 13,695 | 6,359 | 7,336 | 87 | 3,802 | 3.6 |
| | | | Iduda | 6,181 | 2,845 | 3,336 | 85 | 1,720 | 3.6 |
| | | | Mwasanga | 2,939 | 1,386 | 1,553 | 89 | 785 | 3.7 |
| | | | Tembela | 4,753 | 2,252 | 2,501 | 90 | 1,213 | 3.9 |
| | | | Ilomba | 49,478 | 22,815 | 26,663 | 86 | 14,287 | 3.5 |
| | | | Mwakibete | 37,638 | 17,647 | 19,991 | 88 | 10,978 | 3.4 |
| | | | Ruanda | 18,626 | 8,605 | 10,021 | 86 | 6,126 | 3.0 |
| | | | Iyela | 43,481 | 20,865 | 22,616 | 92 | 13,274 | 3.3 |
| | | | Sinde | 6,479 | 3,105 | 3,374 | 92 | 2,134 | 3.0 |
| | | | Maanga | 5,727 | 2,660 | 3,067 | 87 | 1,925 | 3.0 |
| | | | Mbalizi Road | 5,691 | 3,277 | 2,414 | 136 | 1,493 | 3.8 |
| | | | Forest | 9,774 | 4,647 | 5,127 | 91 | 3,026 | 3.2 |
| | | | Mabatini | 6,872 | 3,169 | 3,703 | 86 | 2,054 | 3.3 |
| | | | Nzovwe | 21,872 | 10,286 | 11,586 | 89 | 6,239 | 3.5 |
| | | | Kalobe | 17,498 | 8,257 | 9,241 | 89 | 4,887 | 3.6 |
| | | | Iyunga | 23,954 | 11,494 | 12,460 | 92 | 7,013 | 3.4 |
| | | | Iwambi | 19,798 | 9,175 | 10,623 | 86 | 5,008 | 4.0 |
| | | | Sisimba | 4,866 | 2,545 | 2,321 | 110 | 1,127 | 4.3 |
| | | | Isanga | 11,332 | 5,297 | 6,035 | 88 | 3,422 | 3.3 |
| | | | Iganzo | 27,084 | 12,712 | 14,372 | 88 | 7,481 | 3.6 |
| | | | Mwasenkwa | 2,480 | 1,187 | 1,293 | 92 | 702 | 3.5 |
| | | | Itagano | 2,213 | 1,039 | 1,174 | 89 | 606 | 3.7 |
| | | | Ilemi | 45,224 | 21,258 | 23,966 | 89 | 12,141 | 3.7 |
| | | | Isyesye | 19,670 | 8,908 | 10,762 | 83 | 5,124 | 3.8 |
| | | | Itende | 5,226 | 2,453 | 2,773 | 88 | 1,438 | 3.6 |
| | | | Iziwa | 3,848 | 1,804 | 2,044 | 88 | 1,096 | 3.5 |
| | | | Nsoho | 2,428 | 1,159 | 1,269 | 91 | 653 | 3.7 |
| | | | Majengo | 2,958 | 1,463 | 1,495 | 98 | 1,131 | 2.6 |
| | | | Ghana | 3,844 | 1,791 | 2,053 | 87 | 1,255 | 3.1 |
| | | | Nonde | 2,690 | 1,324 | 1,366 | 97 | 811 | 3.3 |
| | | | Itiji | 4,995 | 2,434 | 2,561 | 95 | 1,528 | 3.3 |

| Mkoa | Halmashauri | Jimbo | Kata | Idadi ya Watu | | | Uwiano Kijinsi | Idadi ya Kaya | Wastani wa Idadi ya Watu katika Kaya |
|------|------------------------|--------------|---------------|----------------|----------------|----------------|----------------|---------------|--------------------------------------|
| | | | | Jumla | Wanaume | Wanawake | | | |
| | | | Maendeleo | 3,490 | 1,692 | 1,798 | 94 | 986 | 3.5 |
| | Wilaya ya Kyela | | | 266,426 | 126,235 | 140,191 | 90 | 71,968 | 3.7 |
| | | Kyela | | 266,426 | 126,235 | 140,191 | 90 | 71,968 | 3.7 |
| | | | Lusungu | 7,337 | 3,565 | 3,772 | 95 | 1,924 | 3.8 |
| | | | Makwale | 15,117 | 7,157 | 7,960 | 90 | 3,895 | 3.9 |
| | | | Matema | 12,231 | 5,762 | 6,469 | 89 | 3,173 | 3.9 |
| | | | Mwaya | 12,122 | 5,892 | 6,230 | 95 | 3,150 | 3.8 |
| | | | Ndobo | 6,206 | 2,976 | 3,230 | 92 | 1,562 | 4.0 |
| | | | Ipande | 4,757 | 2,283 | 2,474 | 92 | 1,213 | 3.9 |
| | | | Ikama | 4,732 | 2,281 | 2,451 | 93 | 1,261 | 3.8 |
| | | | Ipinda | 27,665 | 13,057 | 14,608 | 89 | 7,602 | 3.6 |
| | | | Muungano | 3,080 | 1,494 | 1,586 | 94 | 804 | 3.8 |
| | | | Talatala | 5,723 | 2,686 | 3,037 | 88 | 1,481 | 3.9 |
| | | | Mababu | 12,933 | 6,220 | 6,713 | 93 | 3,451 | 3.7 |
| | | | Nkokwa | 3,422 | 1,633 | 1,789 | 91 | 916 | 3.7 |
| | | | Kajunjumele | 6,621 | 3,255 | 3,366 | 97 | 1,731 | 3.8 |
| | | | Bujonde | 7,088 | 3,367 | 3,721 | 90 | 1,863 | 3.8 |
| | | | Ikolo | 4,647 | 2,230 | 2,417 | 92 | 1,271 | 3.7 |
| | | | Katumbasongwe | 9,316 | 4,447 | 4,869 | 91 | 2,227 | 4.2 |
| | | | Ngana | 8,694 | 4,170 | 4,524 | 92 | 2,521 | 3.4 |
| | | | Busale | 7,637 | 3,566 | 4,071 | 88 | 2,250 | 3.4 |
| | | | Ngonga | 7,712 | 3,764 | 3,948 | 95 | 2,012 | 3.8 |
| | | | Ikimba | 17,529 | 8,197 | 9,332 | 88 | 4,807 | 3.6 |
| | | | Itope | 5,898 | 2,754 | 3,144 | 88 | 1,562 | 3.8 |
| | | | Kyela | 2,507 | 1,111 | 1,396 | 80 | 876 | 2.9 |
| | | | Mikoroshoni | 2,615 | 1,192 | 1,423 | 84 | 895 | 2.9 |
| | | | Mbugani | 6,273 | 2,920 | 3,353 | 87 | 2,092 | 3.0 |
| | | | Mwanganyanga | 4,303 | 1,988 | 2,315 | 86 | 1,294 | 3.3 |
| | | | Serengeti | 3,517 | 1,639 | 1,878 | 87 | 892 | 3.9 |
| | | | Itunge | 10,434 | 4,919 | 5,515 | 89 | 2,636 | 4.0 |
| | | | Nkuyu | 5,843 | 2,672 | 3,171 | 84 | 1,592 | 3.7 |

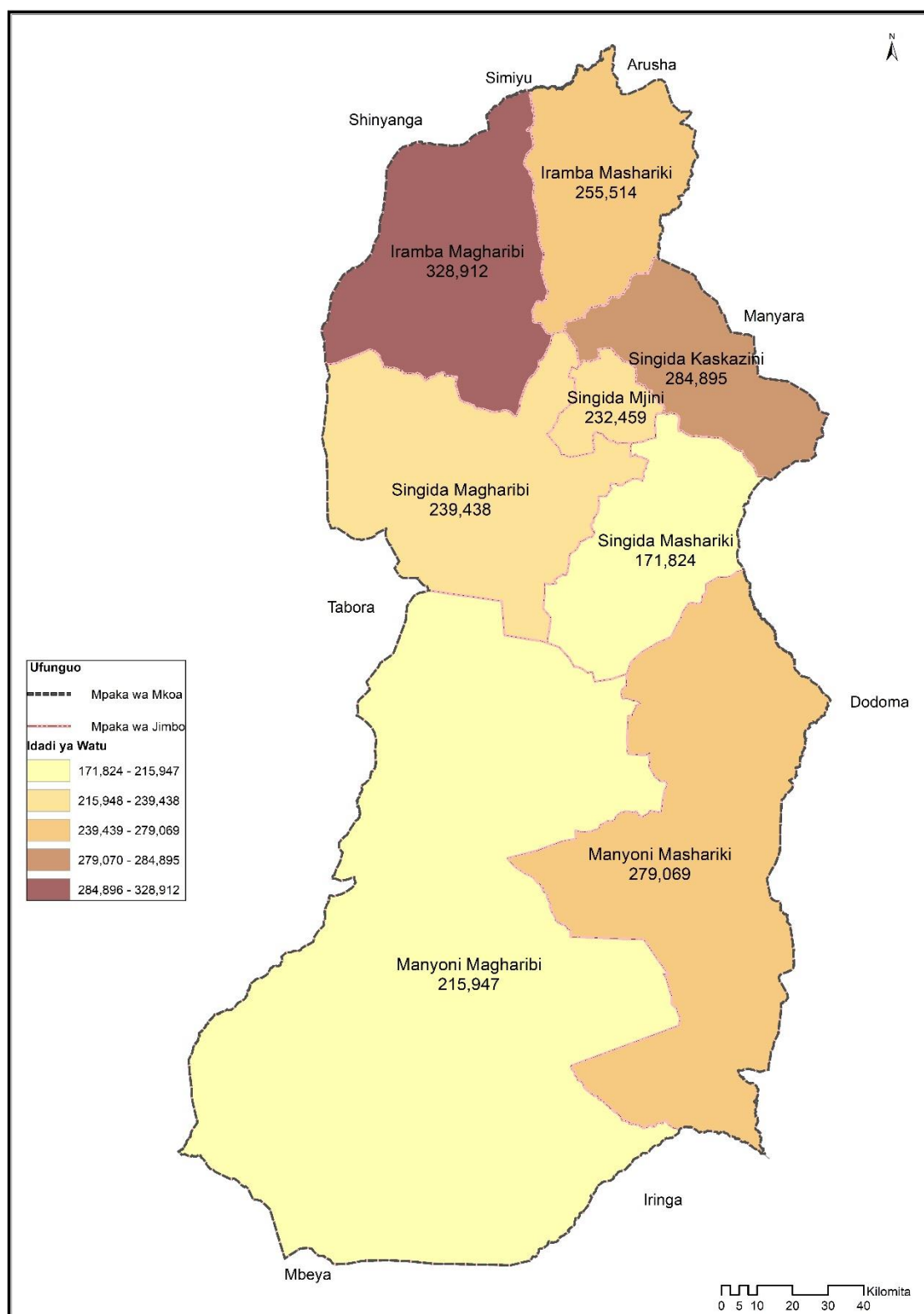
| Mkoa | Halmashauri | Jimbo | Kata | Idadi ya Watu | | | Uwiano Kijinsi | Idadi ya Kaya | Wastani wa Idadi ya Watu katika Kaya |
|------|-------------------------|-------------------------|-----------|----------------|----------------|----------------|----------------|---------------|--------------------------------------|
| | | | | Jumla | Wanaume | Wanawake | | | |
| | | | Ndandalo | 8,768 | 4,083 | 4,685 | 87 | 2,475 | 3.5 |
| | | | Ipyana | 5,882 | 2,775 | 3,107 | 89 | 1,507 | 3.9 |
| | | | Bondeni | 10,006 | 4,769 | 5,237 | 91 | 2,714 | 3.7 |
| | | | Ibanda | 3,307 | 1,548 | 1,759 | 88 | 863 | 3.8 |
| | | | Njisi | 12,504 | 5,863 | 6,641 | 88 | 3,456 | 3.6 |
| | Wilaya ya Rungwe | | | 273,536 | 129,417 | 144,119 | 90 | 76,242 | 3.6 |
| | | Rungwe Magharibi | | 273,536 | 129,417 | 144,119 | 90 | 76,242 | 3.6 |
| | | | Ibighi | 12,553 | 5,789 | 6,764 | 86 | 3,559 | 3.5 |
| | | | Bagamoyo | 3,378 | 1,508 | 1,870 | 81 | 1,020 | 3.3 |
| | | | Kawetele | 5,358 | 2,536 | 2,822 | 90 | 1,603 | 3.3 |
| | | | Bulyaga | 7,475 | 3,511 | 3,964 | 89 | 2,129 | 3.5 |
| | | | Msasani | 5,891 | 2,864 | 3,027 | 95 | 1,637 | 3.6 |
| | | | Makandana | 8,227 | 3,861 | 4,366 | 88 | 2,259 | 3.6 |
| | | | Itagata | 3,719 | 1,755 | 1,964 | 89 | 1,023 | 3.6 |
| | | | Masoko | 5,473 | 2,611 | 2,862 | 91 | 1,560 | 3.5 |
| | | | Kisiba | 6,122 | 2,844 | 3,278 | 87 | 1,757 | 3.5 |
| | | | Bujela | 4,515 | 2,125 | 2,390 | 89 | 1,273 | 3.5 |
| | | | Masukulu | 5,521 | 2,556 | 2,965 | 86 | 1,574 | 3.5 |
| | | | Ilima | 5,771 | 2,647 | 3,124 | 85 | 1,788 | 3.2 |
| | | | Kisondela | 10,005 | 4,761 | 5,244 | 91 | 2,984 | 3.4 |
| | | | Mpuguso | 14,298 | 6,687 | 7,611 | 88 | 4,188 | 3.4 |
| | | | Matwebe | 2,859 | 1,427 | 1,432 | 100 | 855 | 3.3 |
| | | | Swaya | 8,811 | 4,084 | 4,727 | 86 | 2,299 | 3.8 |
| | | | Isongole | 8,600 | 3,997 | 4,603 | 87 | 2,519 | 3.4 |
| | | | Masebe | 4,268 | 2,083 | 2,185 | 95 | 1,211 | 3.5 |
| | | | Suma | 5,996 | 2,954 | 3,042 | 97 | 1,757 | 3.4 |
| | | | Malindo | 4,638 | 2,228 | 2,410 | 92 | 1,337 | 3.5 |
| | | | Ikuti | 14,884 | 7,185 | 7,699 | 93 | 3,764 | 4.0 |
| | | | Nkunga | 12,679 | 6,011 | 6,668 | 90 | 3,186 | 4.0 |
| | | | Kinyala | 13,632 | 6,617 | 7,015 | 94 | 3,550 | 3.8 |
| | | | Kiwira | 36,724 | 17,268 | 19,456 | 89 | 10,335 | 3.6 |

| Mkoa | Halmashauri | Jimbo | Kata | Idadi ya Watu | | | Uwiano Kijinsi | Idadi ya Kaya | Wastani wa Idadi ya Watu katika Kaya |
|------|-------------|---------------------------|----------------|----------------|----------------|----------------|----------------|----------------|--------------------------------------|
| | | | | Jumla | Wanaume | Wanawake | | | |
| | | | Kyimo | 19,938 | 9,470 | 10,468 | 90 | 5,582 | 3.6 |
| | | | Lufingo | 11,416 | 5,493 | 5,923 | 93 | 3,063 | 3.7 |
| | | | Iponjola | 7,115 | 3,448 | 3,667 | 94 | 1,904 | 3.7 |
| | | | Lupepo | 5,686 | 2,798 | 2,888 | 97 | 1,369 | 4.2 |
| | | | Ndanto | 17,984 | 8,299 | 9,685 | 86 | 5,157 | 3.5 |
| | | Wilaya ya Busokelo | | 100,123 | 47,468 | 52,655 | 90 | 28,439 | 3.5 |
| | | Busokelo | | 100,123 | 47,468 | 52,655 | 90 | 28,439 | 3.5 |
| | | | Kandete | 11,443 | 5,372 | 6,071 | 88 | 3,366 | 3.4 |
| | | | Luteba | 7,413 | 3,533 | 3,880 | 91 | 2,098 | 3.5 |
| | | | Isange | 5,587 | 2,659 | 2,928 | 91 | 1,646 | 3.4 |
| | | | Lwangwa | 11,134 | 5,244 | 5,890 | 89 | 3,228 | 3.4 |
| | | | Lufilyo | 6,534 | 3,116 | 3,418 | 91 | 1,925 | 3.4 |
| | | | Itete | 10,513 | 4,935 | 5,578 | 88 | 2,877 | 3.7 |
| | | | Kisegese | 6,474 | 3,161 | 3,313 | 95 | 1,686 | 3.8 |
| | | | Ntaba | 7,420 | 3,416 | 4,004 | 85 | 2,110 | 3.5 |
| | | | Kambasegela | 6,746 | 3,161 | 3,585 | 88 | 1,966 | 3.4 |
| | | | Lupata | 8,552 | 4,092 | 4,460 | 92 | 2,312 | 3.7 |
| | | | Mpata | 3,511 | 1,741 | 1,770 | 98 | 1,022 | 3.4 |
| | | | Kabula | 6,368 | 3,081 | 3,287 | 94 | 1,718 | 3.7 |
| | | | Mpombo | 8,428 | 3,957 | 4,471 | 89 | 2,485 | 3.4 |
| | | Wilaya ya Mbarali | | 446,336 | 217,280 | 229,056 | 95 | 112,139 | 4 |
| | | Mbarali | | 446,336 | 217,280 | 229,056 | 95 | 112,139 | 4 |
| | | | Madibira | 38,120 | 18,817 | 19,303 | 97 | 9,359 | 4.1 |
| | | | Mawindi | 15,287 | 7,535 | 7,752 | 97 | 3,886 | 3.9 |
| | | | Mapogoro | 37,753 | 18,352 | 19,401 | 95 | 9,610 | 3.9 |
| | | | Ubaruku | 46,318 | 22,448 | 23,870 | 94 | 13,294 | 3.5 |
| | | | Imalilo Songwe | 14,888 | 7,389 | 7,499 | 99 | 3,236 | 4.6 |
| | | | Igava | 17,396 | 8,532 | 8,864 | 96 | 3,325 | 5.2 |
| | | | Ipwani | 11,229 | 5,546 | 5,683 | 98 | 2,640 | 4.3 |
| | | | Miyombweni | 14,543 | 7,110 | 7,433 | 96 | 2,937 | 5 |
| | | | Rujewa | 42,013 | 20,330 | 21,683 | 94 | 11,058 | 3.8 |

| Mkoa | Halmashauri | Jimbo | Kata | Idadi ya Watu | | | Uwiano Kijinsi | Idadi ya Kaya | Wastani wa Idadi ya Watu katika Kaya |
|------|-------------|-------|-----------------|---------------|---------|----------|----------------|---------------|--------------------------------------|
| | | | | Jumla | Wanaume | Wanawake | | | |
| | | | Lugelele | 15,810 | 7,763 | 8,047 | 96 | 4,358 | 3.6 |
| | | | Luhanga | 25,873 | 12,279 | 13,594 | 90 | 4,644 | 5.6 |
| | | | Ihahi | 8,059 | 4,061 | 3,998 | 102 | 2,110 | 3.8 |
| | | | Chimala | 28,646 | 13,669 | 14,977 | 91 | 8,182 | 3.5 |
| | | | Utengule Usangu | 19,268 | 9,236 | 10,032 | 92 | 4,108 | 4.7 |
| | | | Ruiwa | 23,129 | 11,436 | 11,693 | 98 | 5,495 | 4.2 |
| | | | Mahongole | 16,227 | 7,767 | 8,460 | 92 | 4,642 | 3.5 |
| | | | Igurusi | 27,878 | 13,413 | 14,465 | 93 | 7,947 | 3.5 |
| | | | Kongolo | 14,079 | 6,852 | 7,227 | 95 | 3,852 | 3.7 |
| | | | Mwatenga | 12,557 | 6,148 | 6,409 | 96 | 2,954 | 4.3 |
| | | | Itamboleo | 17,263 | 8,597 | 8,666 | 99 | 4,502 | 3.8 |

Mkoa Na. 13: Singida

Ramani Na. 13: Mgawanyiko wa Idadi ya Watu kwa Majimbo ya Uchaguzi, Mkoa wa Singida; SWM 2022



Matokeo ya Sensa ya Watu na Makazi ya mwaka 2022 yanaonesha kuwa idadi ya watu katika Mkoa wa Singida ni 2,008,058; wanaume 995,703 na wanawake 1,012,355.

Mkoa huu una halmashauri saba (7) na majimbo ya uchaguzi nane (8) ambapo Jimbo la Iramba Magharibi linaongoza kwa kuwa na watu wengi (328,912) likifuatiwa na Jimbo la Singida Kaskazini (watu 284,895). Jimbo lenye idadi ndogo ya watu ni Singida Mashariki ambalo lina watu 171,824.

Jedwali Na. 13: Mkoa wa Singida - Idadi ya Watu kwa Jinsi, Uwiano Kijinsi, Idadi ya Kaya na Wastani wa Idadi ya Watu katika Kaya kwa Halmashauri, Jimbo na Kata; SWM 2022

| Mkoa | Halmashauri | Jimbo | Kata | Idadi ya Watu | | | Uwiano Kijinsi | Idadi ya Kaya | Wastani wa Idadi ya Watu katika Kaya |
|----------------|--------------------------|--------------------------|-------------|------------------|----------------|------------------|----------------|----------------|--------------------------------------|
| | | | | Jumla | Wanaume | Wanawake | | | |
| Singida | | | | 2,008,058 | 995,703 | 1,012,355 | 98 | 395,855 | 5.1 |
| | Wilaya ya Iramba | | | 328,912 | 163,440 | 165,472 | 99 | 64,645 | 5.1 |
| | | Iramba Magharibi | | 328,912 | 163,440 | 165,472 | 99 | 64,645 | 5.1 |
| | | | Tulya | 8,348 | 4,193 | 4,155 | 101 | 2,142 | 3.9 |
| | | | Kidaru | 15,321 | 7,584 | 7,737 | 98 | 2,186 | 7.0 |
| | | | Kisiriri | 12,487 | 6,249 | 6,238 | 100 | 2,803 | 4.5 |
| | | | Kiomboi | 17,350 | 8,378 | 8,972 | 93 | 4,410 | 3.9 |
| | | | Old-Kiomboi | 13,323 | 6,527 | 6,796 | 96 | 3,160 | 4.2 |
| | | | Urughu | 24,363 | 12,037 | 12,326 | 98 | 3,694 | 6.6 |
| | | | Mtekente | 25,693 | 12,551 | 13,142 | 96 | 4,035 | 6.4 |
| | | | Ndago | 20,241 | 9,924 | 10,317 | 96 | 4,162 | 4.9 |
| | | | Mbelekeke | 17,564 | 8,828 | 8,736 | 101 | 3,142 | 5.6 |
| | | | Kaselya | 12,876 | 6,365 | 6,511 | 98 | 2,411 | 5.3 |
| | | | Ndulungu | 14,496 | 7,302 | 7,194 | 102 | 2,467 | 5.9 |
| | | | Kinampanda | 11,030 | 5,327 | 5,703 | 93 | 2,604 | 4.2 |
| | | | Ulemo | 16,056 | 7,928 | 8,128 | 98 | 4,082 | 3.9 |
| | | | Kyengege | 11,305 | 5,786 | 5,519 | 105 | 2,218 | 5.1 |
| | | | Maluga | 8,857 | 4,496 | 4,361 | 103 | 1,534 | 5.8 |
| | | | Mukulu | 7,392 | 3,766 | 3,626 | 104 | 1,504 | 4.9 |
| | | | Mtoa | 25,902 | 12,908 | 12,994 | 99 | 4,453 | 5.8 |
| | | | Mgongo | 19,658 | 9,819 | 9,839 | 100 | 3,259 | 6.0 |
| | | | Shelui | 22,021 | 11,001 | 11,020 | 100 | 4,588 | 4.8 |
| | | | Ntwike | 24,629 | 12,471 | 12,158 | 103 | 5,791 | 4.3 |
| | Wilaya ya Singida | | | 284,895 | 141,962 | 142,933 | 99 | 53,458 | 5.3 |
| | | Singida Kaskazini | | 284,895 | 141,962 | 142,933 | 99 | 53,458 | 5.3 |
| | | | Mudida | 19,378 | 9,857 | 9,521 | 104 | 3,275 | 5.9 |

| Mkoa | Halmashauri | Jimbo | Kata | Idadi ya Watu | | | Uwiano Kijinsi | Idadi ya Kaya | Wastani wa Idadi ya Watu katika Kaya |
|------|----------------------------|----------------------|-------------|----------------|----------------|----------------|----------------|---------------|--------------------------------------|
| | | | | Jumla | Wanaume | Wanawake | | | |
| | | | Makuro | 20,784 | 10,359 | 10,425 | 99 | 3,786 | 5.5 |
| | | | Kijota | 11,777 | 5,884 | 5,893 | 100 | 2,222 | 5.3 |
| | | | Mtinko | 24,535 | 12,080 | 12,455 | 97 | 4,843 | 5.1 |
| | | | Ughandi | 20,686 | 10,239 | 10,447 | 98 | 3,947 | 5.2 |
| | | | Msisu | 12,915 | 6,400 | 6,515 | 98 | 2,592 | 5.0 |
| | | | Ikhanoda | 13,194 | 6,609 | 6,585 | 100 | 2,380 | 5.5 |
| | | | Mwasauya | 13,756 | 6,796 | 6,960 | 98 | 2,634 | 5.2 |
| | | | Msange | 13,563 | 6,771 | 6,792 | 100 | 2,610 | 5.2 |
| | | | Maghojoa | 9,827 | 4,845 | 4,982 | 97 | 1,846 | 5.3 |
| | | | Mughamo | 9,484 | 4,748 | 4,736 | 100 | 1,659 | 5.7 |
| | | | Kinyagigi | 11,695 | 5,843 | 5,852 | 100 | 2,145 | 5.5 |
| | | | Merya | 9,472 | 4,673 | 4,799 | 97 | 1,744 | 5.4 |
| | | | Kinyeto | 14,910 | 7,419 | 7,491 | 99 | 2,743 | 5.4 |
| | | | Ntonge | 6,468 | 3,134 | 3,334 | 94 | 1,151 | 5.6 |
| | | | Ilongero | 13,501 | 6,498 | 7,003 | 93 | 2,614 | 5.2 |
| | | | Mrama | 10,604 | 5,295 | 5,309 | 100 | 1,878 | 5.6 |
| | | | Itaja | 9,267 | 4,568 | 4,699 | 97 | 1,800 | 5.1 |
| | | | Ngimu | 14,486 | 7,319 | 7,167 | 102 | 2,747 | 5.3 |
| | | | Mughunga | 13,409 | 6,986 | 6,423 | 109 | 2,533 | 5.3 |
| | | | Mgori | 11,184 | 5,639 | 5,545 | 102 | 2,309 | 4.8 |
| | Manispaa ya Singida | | | 232,459 | 113,358 | 119,101 | 95 | 54,697 | 4.2 |
| | | Singida Mjini | | 232,459 | 113,358 | 119,101 | 95 | 54,697 | 4.2 |
| | | | Mughanga | 3,217 | 1,720 | 1,497 | 115 | 778 | 4.1 |
| | | | Mitunduruni | 13,401 | 6,418 | 6,983 | 92 | 3,397 | 3.9 |
| | | | Mtamaa | 8,402 | 4,154 | 4,248 | 98 | 1,659 | 5.1 |
| | | | Utemini | 12,128 | 5,787 | 6,341 | 91 | 3,324 | 3.6 |
| | | | Mwankoko | 7,624 | 3,749 | 3,875 | 97 | 1,577 | 4.8 |
| | | | Mandewa | 41,507 | 19,860 | 21,647 | 92 | 10,191 | 4.1 |

| Mkoa | Halmashauri | Jimbo | Kata | Idadi ya Watu | | | Uwiano Kijinsi | Idadi ya Kaya | Wastani wa Idadi ya Watu katika Kaya |
|------|--------------------------|--------------------------|-------------|----------------|----------------|----------------|----------------|---------------|--------------------------------------|
| | | | | Jumla | Wanaume | Wanawake | | | |
| | | | Minga | 23,362 | 11,231 | 12,131 | 93 | 5,937 | 3.9 |
| | | | Uhamaka | 9,120 | 4,539 | 4,581 | 99 | 1,773 | 5.1 |
| | | | Unyanga | 6,085 | 3,035 | 3,050 | 100 | 1,226 | 5.0 |
| | | | Mtipa | 12,770 | 6,426 | 6,344 | 101 | 2,538 | 5.0 |
| | | | Majengo | 10,012 | 4,868 | 5,144 | 95 | 3,005 | 3.3 |
| | | | Unyambwa | 13,633 | 6,845 | 6,788 | 101 | 2,466 | 5.5 |
| | | | Mungumaji | 8,950 | 4,552 | 4,398 | 104 | 1,818 | 4.9 |
| | | | Unyamikumbi | 7,081 | 3,534 | 3,547 | 100 | 1,276 | 5.5 |
| | | | Kindai | 18,871 | 9,142 | 9,729 | 94 | 5,039 | 3.7 |
| | | | Ipembe | 1,499 | 734 | 765 | 96 | 304 | 4.9 |
| | | | Misuna | 25,655 | 12,208 | 13,447 | 91 | 6,649 | 3.9 |
| | | | Kisaki | 9,142 | 4,556 | 4,586 | 99 | 1,740 | 5.3 |
| | Wilaya ya Manyoni | | | 279,069 | 136,358 | 142,711 | 96 | 61,059 | 4.6 |
| | | Manyoni Mashariki | | 279,069 | 136,358 | 142,711 | 96 | 61,059 | 4.6 |
| | | | Manyoni | 42,191 | 20,392 | 21,799 | 94 | 11,470 | 3.7 |
| | | | Mkwese | 8,374 | 4,271 | 4,103 | 104 | 1,549 | 5.4 |
| | | | Muhalala | 4,780 | 2,394 | 2,386 | 100 | 985 | 4.9 |
| | | | Makuru | 24,008 | 12,098 | 11,910 | 102 | 4,817 | 5.0 |
| | | | Saranda | 8,175 | 4,079 | 4,096 | 100 | 1,721 | 4.8 |
| | | | Majiri | 17,599 | 8,734 | 8,865 | 99 | 3,851 | 4.6 |
| | | | Sasajila | 11,189 | 5,416 | 5,773 | 94 | 2,349 | 4.8 |
| | | | Solya | 8,084 | 4,012 | 4,072 | 99 | 2,089 | 3.9 |
| | | | Makutupora | 9,416 | 4,627 | 4,789 | 97 | 2,036 | 4.6 |
| | | | Makanda | 13,729 | 6,618 | 7,111 | 93 | 2,976 | 4.6 |
| | | | Kintinku | 12,946 | 6,307 | 6,639 | 95 | 3,125 | 4.1 |
| | | | Maweni | 11,424 | 5,532 | 5,892 | 94 | 2,578 | 4.4 |
| | | | Chikuyu | 8,474 | 4,136 | 4,338 | 95 | 2,059 | 4.1 |
| | | | Sanza | 12,970 | 6,419 | 6,551 | 98 | 3,190 | 4.1 |

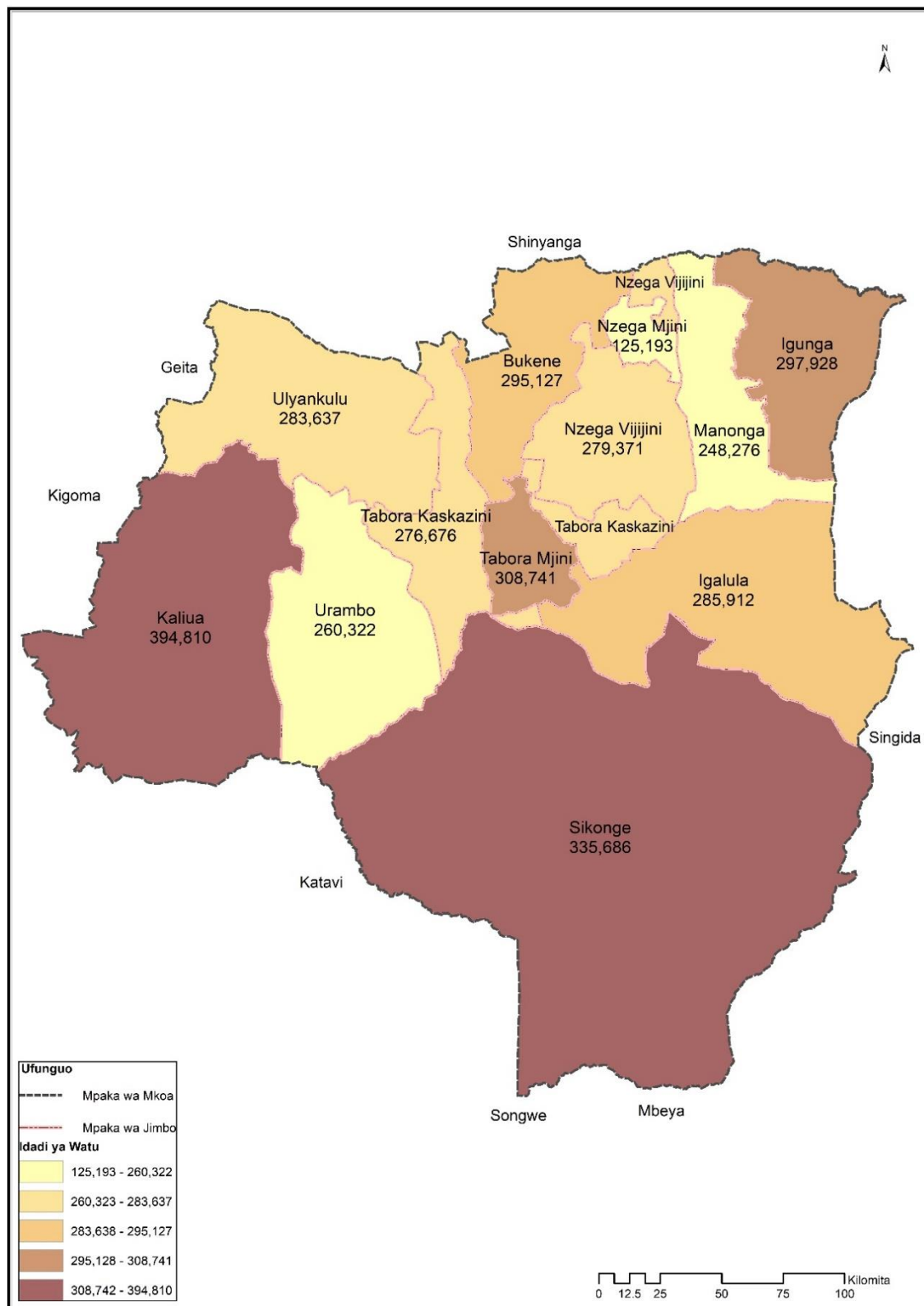
| Mkoa | Halmashauri | Jimbo | Kata | Idadi ya Watu | | | Uwiano Kijinsi | Idadi ya Kaya | Wastani wa Idadi ya Watu katika Kaya |
|------|-------------------------|--------------------------|---------------|----------------|----------------|----------------|----------------|---------------|--------------------------------------|
| | | | | Jumla | Wanaume | Wanawake | | | |
| | | | Isseke | 21,815 | 10,647 | 11,168 | 95 | 4,579 | 4.8 |
| | | | Nkonko | 17,459 | 8,393 | 9,066 | 93 | 3,715 | 4.7 |
| | | | Sasilo | 15,845 | 7,756 | 8,089 | 96 | 2,505 | 6.3 |
| | | | Heka | 11,129 | 5,271 | 5,858 | 90 | 2,171 | 5.1 |
| | | | Chikola | 19,462 | 9,256 | 10,206 | 91 | 3,294 | 5.9 |
| | Wilaya ya Itigi | | | 215,947 | 107,648 | 108,299 | 99 | 38,966 | 5.5 |
| | | Manyoni Magharibi | | 215,947 | 107,648 | 108,299 | 99 | 38,966 | 5.5 |
| | | | Itigi Mjini | 7,157 | 3,551 | 3,606 | 98 | 1,568 | 4.6 |
| | | | Itigi Majengo | 12,216 | 5,908 | 6,308 | 94 | 3,156 | 3.9 |
| | | | Tambukareli | 12,145 | 6,151 | 5,994 | 103 | 3,295 | 3.7 |
| | | | Sanjaranda | 12,560 | 6,518 | 6,042 | 108 | 2,460 | 5.1 |
| | | | Aghondi | 10,059 | 5,182 | 4,877 | 106 | 1,949 | 5.2 |
| | | | Idodyandole | 19,722 | 9,733 | 9,989 | 97 | 2,882 | 6.8 |
| | | | Ipande | 19,017 | 9,685 | 9,332 | 104 | 2,970 | 6.4 |
| | | | Kitaraka | 26,950 | 13,724 | 13,226 | 104 | 4,126 | 6.5 |
| | | | Mgandu | 26,887 | 13,146 | 13,741 | 96 | 4,436 | 6.1 |
| | | | Mitundu | 32,370 | 15,919 | 16,451 | 97 | 6,044 | 5.4 |
| | | | Kalangali | 9,081 | 4,460 | 4,621 | 97 | 1,585 | 5.7 |
| | | | Mwamagembe | 18,114 | 8,881 | 9,233 | 96 | 2,849 | 6.4 |
| | | | Rungwa | 9,669 | 4,790 | 4,879 | 98 | 1,646 | 5.9 |
| | Wilaya ya Ikungi | | | 411,262 | 205,429 | 205,833 | 100 | 74,527 | 5.5 |
| | | Singida Magharibi | | 239,438 | 118,744 | 120,694 | 98 | 40,449 | 5.9 |
| | | | Iyumbu | 18,489 | 9,240 | 9,249 | 100 | 3,133 | 5.9 |
| | | | Mgungira | 16,929 | 8,297 | 8,632 | 96 | 2,940 | 5.8 |
| | | | Mwaru | 24,204 | 12,209 | 11,995 | 102 | 3,967 | 6.1 |
| | | | Ighombwe | 26,508 | 13,081 | 13,427 | 97 | 3,844 | 6.9 |
| | | | Mtunduru | 22,292 | 11,213 | 11,079 | 101 | 3,938 | 5.7 |
| | | | Sepuka | 14,854 | 7,394 | 7,460 | 99 | 2,744 | 5.4 |

| Mkoa | Halmashauri | Jimbo | Kata | Idadi ya Watu | | | Uwiano Kijinsi | Idadi ya Kaya | Wastani wa Idadi ya Watu katika Kaya |
|------|--------------------------|--------------------------|-----------|----------------|----------------|----------------|----------------|---------------|--------------------------------------|
| | | | | Jumla | Wanaume | Wanawake | | | |
| | | | Irisya | 7,480 | 3,724 | 3,756 | 99 | 1,382 | 5.4 |
| | | | Puma | 12,661 | 5,995 | 6,666 | 90 | 2,686 | 4.7 |
| | | | Kituntu | 10,612 | 5,295 | 5,317 | 100 | 1,987 | 5.3 |
| | | | Iglansoni | 24,556 | 12,012 | 12,544 | 96 | 3,290 | 7.5 |
| | | | Isseke | 8,049 | 4,055 | 3,994 | 102 | 1,735 | 4.6 |
| | | | Ihanja | 12,266 | 6,248 | 6,018 | 104 | 2,422 | 5.1 |
| | | | Minyughe | 11,734 | 5,822 | 5,912 | 98 | 1,994 | 5.9 |
| | | | Muhintiri | 12,199 | 6,143 | 6,056 | 101 | 2,142 | 5.7 |
| | | | Makilawa | 16,605 | 8,016 | 8,589 | 93 | 2,245 | 7.4 |
| | | Singida Mashariki | | 171,824 | 86,685 | 85,139 | 102 | 34,078 | 5.0 |
| | | | Dung'unyi | 12,786 | 6,403 | 6,383 | 100 | 2,562 | 5.0 |
| | | | Mang'onyi | 22,665 | 11,798 | 10,867 | 109 | 4,908 | 4.6 |
| | | | Mkiwa | 8,749 | 4,517 | 4,232 | 107 | 1,693 | 5.2 |
| | | | Issuna | 19,281 | 9,867 | 9,414 | 105 | 3,560 | 5.4 |
| | | | Unyahati | 12,088 | 6,142 | 5,946 | 103 | 2,453 | 4.9 |
| | | | Ikungi | 19,346 | 9,663 | 9,683 | 100 | 4,229 | 4.6 |
| | | | Mungaa | 12,868 | 6,296 | 6,572 | 96 | 2,544 | 5.1 |
| | | | Siuyu | 9,924 | 4,917 | 5,007 | 98 | 1,837 | 5.4 |
| | | | Kikio | 10,725 | 5,387 | 5,338 | 101 | 1,977 | 5.4 |
| | | | Lighwa | 9,565 | 4,774 | 4,791 | 100 | 1,758 | 5.4 |
| | | | Misughaa | 9,051 | 4,619 | 4,432 | 104 | 1,799 | 5.0 |
| | | | Ntuntu | 14,680 | 7,397 | 7,283 | 102 | 2,879 | 5.1 |
| | | | Makiungu | 10,096 | 4,905 | 5,191 | 94 | 1,879 | 5.4 |
| | Wilaya ya Mkalama | | | 255,514 | 127,508 | 128,006 | 100 | 48,503 | 5.3 |
| | | Iramba Mashariki | | 255,514 | 127,508 | 128,006 | 100 | 48,503 | 5.3 |
| | | | Mpambala | 14,574 | 7,201 | 7,373 | 98 | 1,916 | 7.6 |
| | | | Mwangeza | 32,520 | 16,066 | 16,454 | 98 | 4,761 | 6.8 |
| | | | Nkinto | 15,012 | 7,617 | 7,395 | 103 | 2,809 | 5.3 |

| Mkoa | Halmashauri | Jimbo | Kata | Idadi ya Watu | | | Uwiano Kijinsi | Idadi ya Kaya | Wastani wa Idadi ya Watu katika Kaya |
|------|-------------|-------|------------|---------------|---------|----------|----------------|---------------|--------------------------------------|
| | | | | Jumla | Wanaume | Wanawake | | | |
| | | | Ibaga | 15,056 | 7,363 | 7,693 | 96 | 3,156 | 4.8 |
| | | | Matongo | 7,831 | 3,907 | 3,924 | 100 | 1,515 | 5.2 |
| | | | Mwanga | 22,773 | 11,510 | 11,263 | 102 | 4,151 | 5.5 |
| | | | Gumanga | 14,646 | 7,212 | 7,434 | 97 | 3,052 | 4.8 |
| | | | Nduguti | 12,821 | 6,360 | 6,461 | 98 | 2,991 | 4.3 |
| | | | Ilunda | 14,764 | 7,437 | 7,327 | 102 | 3,418 | 4.3 |
| | | | Miganga | 9,941 | 4,945 | 4,996 | 99 | 2,061 | 4.8 |
| | | | Nkalakala | 11,029 | 5,438 | 5,591 | 97 | 2,232 | 4.9 |
| | | | Kinampundu | 13,865 | 7,046 | 6,819 | 103 | 2,589 | 5.4 |
| | | | Msingi | 9,431 | 4,786 | 4,645 | 103 | 2,015 | 4.7 |
| | | | Kinyangiri | 18,344 | 9,271 | 9,073 | 102 | 3,621 | 5.1 |
| | | | Iguguno | 19,132 | 9,428 | 9,704 | 97 | 4,022 | 4.8 |
| | | | Kikhonda | 10,551 | 5,353 | 5,198 | 103 | 1,829 | 5.8 |
| | | | Tumuli | 13,224 | 6,568 | 6,656 | 99 | 2,365 | 5.6 |

Mkoa Na. 14 Tabora

Ramani Na. 14: Mgawanyiko wa Idadi ya Watu kwa Majimbo ya Uchaguzi, Mkoa wa Tabora; SWM 2022³



³ Jimbo la Nzega Vijijini limegawanyika katika maeneo mawili tofauti ambayo yametenganishwa na Jimbo la Nzega Mjini. Pia, Tabora Kaskazini imetenganishwa katika maeneo mawili na Jimbo la Tabora Mjini

Matokeo ya Sensa ya Watu na Makazi ya mwaka 2022 yanaonesha kuwa idadi ya watu katika Mkoa wa Tabora ni 3,391,679; wanaume 1,661,171 na wanawake 1,730,508.

Mkoa huu una halmashauri nane (8) na majimbo ya uchaguzi kumi na mbili (12) ambapo Jimbo la Kaliua linaongoza kwa kuwa na watu wengi (394,810) likifuatiwa na Jimbo la Sikonge (watu 335,686). Jimbo lenye idadi ndogo ya watu ni Nzega Mjini ambalo lina watu 125,193.

Jedwali Na. 14: Mkoa wa Tabora - Idadi ya Watu kwa Jinsi, Uwiano Kijinsi, Idadi ya Kaya na Wastani wa Idadi ya Watu katika Kaya kwa Halmashauri, Jimbo na Kata; SWM 2022

| Mkoa | Halmashauri | Jimbo | Kata | Idadi ya Watu | | | Uwiano Kijinsi | Idadi ya Kaya | Wastani wa Idadi ya Watu katika Kaya |
|---------------|------------------------|--------------------|-----------------------|------------------|------------------|------------------|----------------|----------------|--------------------------------------|
| | | | | Jumla | Wanaume | Wanawake | | | |
| Tabora | | | | 3,391,679 | 1,661,171 | 1,730,508 | 96 | 598,659 | 5.7 |
| | Mji wa Nzega | | | 125,193 | 60,097 | 65,096 | 92 | 28,813 | 4.3 |
| | | Nzega Mjini | | 125,193 | 60,097 | 65,096 | 92 | 28,813 | 4.3 |
| | | | Mbogwe | 8,024 | 3,991 | 4,033 | 99 | 1,417 | 5.7 |
| | | | Miguwa | 6,180 | 3,039 | 3,141 | 97 | 1,254 | 4.9 |
| | | | Itilo | 6,667 | 3,286 | 3,381 | 97 | 1,417 | 4.7 |
| | | | Ijanija | 7,634 | 3,779 | 3,855 | 98 | 1,487 | 5.1 |
| | | | Nzega Ndogo | 7,666 | 3,818 | 3,848 | 99 | 1,524 | 5.0 |
| | | | Nzega Mjini Mashariki | 44,937 | 21,055 | 23,882 | 88 | 11,724 | 3.8 |
| | | | Nzega Mjini Magharibi | 19,032 | 8,831 | 10,201 | 87 | 5,176 | 3.7 |
| | | | Uchama | 10,559 | 5,226 | 5,333 | 98 | 2,049 | 5.2 |
| | | | Mwanzoli | 8,337 | 4,113 | 4,224 | 97 | 1,422 | 5.9 |
| | | | Kitangili | 6,157 | 2,959 | 3,198 | 93 | 1,343 | 4.6 |
| | Wilaya ya Nzega | | | 574,498 | 283,145 | 291,353 | 97 | 97,329 | 5.9 |
| | | Bukene | | 295,127 | 145,114 | 150,013 | 97 | 51,232 | 5.8 |
| | | | Bukene | 11,239 | 5,333 | 5,906 | 90 | 2,659 | 4.2 |
| | | | Mogwa | 18,256 | 8,978 | 9,278 | 97 | 2,972 | 6.1 |
| | | | Mambali | 30,398 | 14,915 | 15,483 | 96 | 4,715 | 6.4 |
| | | | Kahamanhalanga | 19,557 | 9,589 | 9,968 | 96 | 2,962 | 6.6 |
| | | | Semembela | 23,802 | 11,635 | 12,167 | 96 | 3,448 | 6.9 |
| | | | Isagenhe | 14,336 | 7,061 | 7,275 | 97 | 2,333 | 6.1 |
| | | | Ikindwa | 12,171 | 5,997 | 6,174 | 97 | 2,269 | 5.4 |
| | | | Uduka | 5,403 | 2,725 | 2,678 | 102 | 1,101 | 4.9 |
| | | | Mbutu | 22,127 | 11,019 | 11,108 | 99 | 3,433 | 6.4 |
| | | | Nata | 20,639 | 10,045 | 10,594 | 95 | 4,285 | 4.8 |
| | | | Itobo | 11,656 | 5,689 | 5,967 | 95 | 2,381 | 4.9 |
| | | | Mwangoye | 18,115 | 9,019 | 9,096 | 99 | 3,409 | 5.3 |
| | | | Sigili | 13,285 | 6,721 | 6,564 | 102 | 2,147 | 6.2 |

| Mkoa | Halmashauri | Jimbo | Kata | Idadi ya Watu | | | Uwiano Kijinsi | Idadi ya Kaya | Wastani wa Idadi ya Watu katika Kaya |
|------|-------------------------|-----------------------|---------------|----------------|----------------|----------------|----------------|---------------|--------------------------------------|
| | | | | Jumla | Wanaume | Wanawake | | | |
| | | | Mwamala | 22,349 | 10,859 | 11,490 | 95 | 4,086 | 5.5 |
| | | | Igusule | 23,316 | 11,561 | 11,755 | 98 | 3,608 | 6.5 |
| | | | Shigamba | 6,405 | 3,085 | 3,320 | 93 | 1,268 | 5.1 |
| | | | Kasela | 11,832 | 5,800 | 6,032 | 96 | 2,277 | 5.2 |
| | | | Karitu | 10,241 | 5,083 | 5,158 | 99 | 1,879 | 5.5 |
| | | Nzega Vijijini | | 279,371 | 138,031 | 141,340 | 98 | 46,097 | 6.1 |
| | | | Wela | 9,183 | 4,461 | 4,722 | 94 | 1,445 | 6.4 |
| | | | Muhugi | 17,254 | 8,626 | 8,628 | 100 | 2,693 | 6.4 |
| | | | Utwigu | 23,104 | 11,352 | 11,752 | 97 | 4,155 | 5.6 |
| | | | Lusu | 15,004 | 7,630 | 7,374 | 103 | 2,264 | 6.6 |
| | | | Isanzu | 17,073 | 8,478 | 8,595 | 99 | 3,063 | 5.6 |
| | | | Mwasala | 10,358 | 5,171 | 5,187 | 100 | 1,501 | 6.9 |
| | | | Mwantundu | 13,424 | 6,627 | 6,797 | 97 | 2,040 | 6.6 |
| | | | Puge | 17,656 | 8,604 | 9,052 | 95 | 3,449 | 5.1 |
| | | | Nkiniziwa | 13,215 | 6,470 | 6,745 | 96 | 2,262 | 5.8 |
| | | | Budushi | 9,798 | 4,815 | 4,983 | 97 | 1,276 | 7.7 |
| | | | Mwakashanhala | 11,427 | 5,707 | 5,720 | 100 | 1,536 | 7.4 |
| | | | Tongi | 20,812 | 10,374 | 10,438 | 99 | 3,398 | 6.1 |
| | | | Mizibaziba | 15,036 | 7,403 | 7,633 | 97 | 2,238 | 6.7 |
| | | | Milambo Itobo | 15,333 | 7,565 | 7,768 | 97 | 2,119 | 7.2 |
| | | | Magengati | 15,398 | 7,712 | 7,686 | 100 | 2,521 | 6.1 |
| | | | Ndala | 25,570 | 12,384 | 13,186 | 94 | 5,559 | 4.6 |
| | | | Mbagwa | 13,414 | 6,584 | 6,830 | 96 | 1,857 | 7.2 |
| | | | Ugembe | 16,312 | 8,068 | 8,244 | 98 | 2,721 | 6.0 |
| | Wilaya ya Igunga | | | 546,204 | 266,554 | 279,650 | 95 | 88,291 | 6.2 |
| | | Igunga | | 297,928 | 145,186 | 152,742 | 95 | 45,871 | 6.5 |
| | | | Igunga | 82,768 | 39,555 | 43,213 | 92 | 17,362 | 4.8 |
| | | | Itumba | 12,957 | 6,394 | 6,563 | 97 | 1,485 | 8.7 |
| | | | Bukoko | 14,292 | 6,984 | 7,308 | 96 | 1,656 | 8.6 |
| | | | Isakamaliwa | 10,496 | 5,085 | 5,411 | 94 | 1,139 | 9.2 |

| Mkoa | Halmashauri | Jimbo | Kata | Idadi ya Watu | | | Uwiano Kijinsi | Idadi ya Kaya | Wastani wa Idadi ya Watu katika Kaya |
|------|-------------|----------------|---------------|----------------|----------------|----------------|----------------|---------------|--------------------------------------|
| | | | | Jumla | Wanaume | Wanawake | | | |
| | | | Nanga | 21,315 | 10,477 | 10,838 | 97 | 3,246 | 6.6 |
| | | | Nguvumoja | 16,197 | 7,968 | 8,229 | 97 | 1,942 | 8.3 |
| | | | Mbutu | 22,005 | 10,656 | 11,349 | 94 | 2,783 | 7.9 |
| | | | Lugubu | 19,946 | 9,875 | 10,071 | 98 | 3,023 | 6.6 |
| | | | Mtunguru | 6,843 | 3,345 | 3,498 | 96 | 826 | 8.3 |
| | | | Kining'inila | 12,138 | 5,947 | 6,191 | 96 | 1,414 | 8.6 |
| | | | Igurubi | 17,680 | 8,973 | 8,707 | 103 | 3,265 | 5.4 |
| | | | Mwamashimba | 9,993 | 4,762 | 5,231 | 91 | 1,277 | 7.8 |
| | | | Kinungu | 14,874 | 7,352 | 7,522 | 98 | 2,002 | 7.4 |
| | | | Itunduru | 16,290 | 7,948 | 8,342 | 95 | 1,993 | 8.2 |
| | | | Mwamashiga | 11,784 | 5,758 | 6,026 | 96 | 1,422 | 8.3 |
| | | | Mwamakona | 8,350 | 4,107 | 4,243 | 97 | 1,036 | 8.1 |
| | | Manonga | | 248,276 | 121,368 | 126,908 | 96 | 42,420 | 5.9 |
| | | | Nyandekwa | 12,096 | 5,971 | 6,125 | 97 | 2,147 | 5.6 |
| | | | Ntobo | 12,806 | 6,251 | 6,555 | 95 | 1,668 | 7.7 |
| | | | Chomachankola | 22,150 | 10,896 | 11,254 | 97 | 3,918 | 5.7 |
| | | | Mwashikumbili | 21,885 | 10,913 | 10,972 | 99 | 3,576 | 6.1 |
| | | | Ziba | 16,948 | 8,256 | 8,692 | 95 | 3,533 | 4.8 |
| | | | Ndembezi | 7,961 | 3,947 | 4,014 | 98 | 1,520 | 5.2 |
| | | | Nkinga | 16,403 | 7,769 | 8,634 | 90 | 3,402 | 4.8 |
| | | | Ngulu | 11,718 | 5,812 | 5,906 | 98 | 1,657 | 7.1 |
| | | | Sungwizi | 11,210 | 5,488 | 5,722 | 96 | 1,694 | 6.6 |
| | | | Kitangili | 7,850 | 3,870 | 3,980 | 97 | 1,399 | 5.6 |
| | | | Ugaka | 10,415 | 5,052 | 5,363 | 94 | 1,760 | 5.9 |
| | | | Iborogelo | 11,777 | 5,529 | 6,248 | 88 | 2,441 | 4.8 |
| | | | Simbo | 11,091 | 5,428 | 5,663 | 96 | 2,257 | 4.9 |
| | | | Igoweko | 22,007 | 10,732 | 11,275 | 95 | 3,054 | 7.2 |
| | | | Mwisi | 14,111 | 6,952 | 7,159 | 97 | 2,700 | 5.2 |
| | | | Chabutwa | 7,365 | 3,601 | 3,764 | 96 | 1,463 | 5.0 |
| | | | Mwamala | 6,263 | 3,018 | 3,245 | 93 | 869 | 7.2 |

| Mkoa | Halmashauri | Jimbo | Kata | Idadi ya Watu | | | Uwiano Kijinsi | Idadi ya Kaya | Wastani wa Idadi ya Watu katika Kaya |
|------|-----------------------|-------------------------|--------------|----------------|----------------|----------------|----------------|---------------|--------------------------------------|
| | | | | Jumla | Wanaume | Wanawake | | | |
| | | | Tambalale | 9,076 | 4,512 | 4,564 | 99 | 1,355 | 6.7 |
| | | | Uswaya | 15,144 | 7,371 | 7,773 | 95 | 2,007 | 7.5 |
| | Wilaya ya Uyui | | | 562,588 | 276,261 | 286,327 | 96 | 90,948 | 6.2 |
| | | Igalula | | 285,912 | 139,533 | 146,379 | 95 | 45,124 | 6.3 |
| | | | Lutende | 23,203 | 11,186 | 12,017 | 93 | 3,193 | 7.3 |
| | | | Kizengi | 27,707 | 13,363 | 14,344 | 93 | 4,319 | 6.4 |
| | | | Goweko | 18,085 | 8,823 | 9,262 | 95 | 3,185 | 5.7 |
| | | | Igalula | 22,731 | 11,279 | 11,452 | 98 | 3,662 | 6.2 |
| | | | Loya | 44,552 | 22,020 | 22,532 | 98 | 7,069 | 6.3 |
| | | | Miswaki | 18,431 | 9,107 | 9,324 | 98 | 2,839 | 6.5 |
| | | | Tura | 33,243 | 16,155 | 17,088 | 95 | 5,333 | 6.2 |
| | | | Nsololo | 22,162 | 10,657 | 11,505 | 93 | 3,764 | 5.9 |
| | | | Kigwa | 30,056 | 14,888 | 15,168 | 98 | 5,573 | 5.4 |
| | | | Miyenze | 33,366 | 16,103 | 17,263 | 93 | 4,751 | 7.0 |
| | | | Mmale | 12,376 | 5,952 | 6,424 | 93 | 1,436 | 8.6 |
| | | Tabora Kaskazini | | 276,676 | 136,728 | 139,948 | 98 | 45,824 | 6.0 |
| | | | Bukumbi | 21,923 | 10,532 | 11,391 | 92 | 3,610 | 6.1 |
| | | | Ikongolo | 7,200 | 3,558 | 3,642 | 98 | 1,249 | 5.8 |
| | | | Upuge | 7,499 | 3,822 | 3,677 | 104 | 1,244 | 6.0 |
| | | | Magiri | 17,860 | 9,010 | 8,850 | 102 | 2,976 | 6.0 |
| | | | Isikizya | 16,222 | 7,981 | 8,241 | 97 | 2,917 | 5.6 |
| | | | Shitage | 16,724 | 8,189 | 8,535 | 96 | 2,464 | 6.8 |
| | | | Nsimbo | 10,653 | 5,297 | 5,356 | 99 | 1,550 | 6.9 |
| | | | Ibelamilundi | 19,958 | 9,949 | 10,009 | 99 | 3,250 | 6.1 |
| | | | Nzubuka | 9,011 | 4,451 | 4,560 | 98 | 1,416 | 6.4 |
| | | | Igulungu | 13,708 | 6,727 | 6,981 | 96 | 1,911 | 7.2 |
| | | | Ilolangulu | 12,346 | 6,020 | 6,326 | 95 | 2,472 | 5.0 |
| | | | Mabama | 17,862 | 8,768 | 9,094 | 96 | 3,163 | 5.6 |
| | | | Ndono | 13,781 | 6,827 | 6,954 | 98 | 2,273 | 6.1 |
| | | | Ufuluma | 20,468 | 10,153 | 10,315 | 98 | 3,546 | 5.8 |

| Mkoa | Halmashauri | Jimbo | Kata | Idadi ya Watu | | | Uwiano Kijinsi | Idadi ya Kaya | Wastani wa Idadi ya Watu katika Kaya |
|------|--------------------------|----------------|-------------|----------------|----------------|----------------|----------------|---------------|--------------------------------------|
| | | | | Jumla | Wanaume | Wanawake | | | |
| | | | Usagari | 13,512 | 6,707 | 6,805 | 99 | 2,245 | 6.0 |
| | | | Ibiri | 22,357 | 11,011 | 11,346 | 97 | 3,905 | 5.7 |
| | | | Isila | 7,492 | 3,825 | 3,667 | 104 | 1,341 | 5.6 |
| | | | Kalola | 12,328 | 6,217 | 6,111 | 102 | 2,041 | 6.0 |
| | | | Makazi | 15,772 | 7,684 | 8,088 | 95 | 2,251 | 7.0 |
| | Wilaya ya Urambo | | | 260,322 | 127,424 | 132,898 | 96 | 47,039 | 5.5 |
| | | Urambo | | 260,322 | 127,424 | 132,898 | 96 | 47,039 | 5.5 |
| | | | Kapilula | 5,782 | 2,706 | 3,076 | 88 | 1,155 | 5.0 |
| | | | Urambo | 24,299 | 11,513 | 12,786 | 90 | 5,742 | 4.2 |
| | | | Vumilia | 11,539 | 5,698 | 5,841 | 98 | 2,066 | 5.6 |
| | | | Muungano | 13,926 | 6,927 | 6,999 | 99 | 2,708 | 5.1 |
| | | | Songambebe | 19,639 | 9,678 | 9,961 | 97 | 3,127 | 6.3 |
| | | | Uyogo | 28,845 | 14,242 | 14,603 | 98 | 4,139 | 7.0 |
| | | | Itundu | 7,445 | 3,631 | 3,814 | 95 | 1,453 | 5.1 |
| | | | Kasisi | 11,168 | 5,536 | 5,632 | 98 | 1,952 | 5.7 |
| | | | Imalamakoye | 10,659 | 5,168 | 5,491 | 94 | 2,297 | 4.6 |
| | | | Nsenda | 18,998 | 9,579 | 9,419 | 102 | 3,137 | 6.1 |
| | | | Ukondamoyo | 22,814 | 11,224 | 11,590 | 97 | 3,619 | 6.3 |
| | | | Kiyungi | 5,647 | 2,659 | 2,988 | 89 | 1,293 | 4.4 |
| | | | Mchikichini | 10,286 | 4,800 | 5,486 | 87 | 2,371 | 4.3 |
| | | | Kiloleni | 9,329 | 4,602 | 4,727 | 97 | 1,564 | 6.0 |
| | | | Ussoke | 9,751 | 4,700 | 5,051 | 93 | 2,053 | 4.7 |
| | | | Uyumbu | 19,855 | 9,803 | 10,052 | 98 | 3,416 | 5.8 |
| | | | Ugalla | 14,315 | 7,048 | 7,267 | 97 | 2,112 | 6.8 |
| | | | Usisya | 16,025 | 7,910 | 8,115 | 97 | 2,835 | 5.7 |
| | Wilaya ya Sikonge | | | 335,686 | 165,309 | 170,377 | 97 | 56,515 | 5.9 |
| | | Sikonge | | 335,686 | 165,309 | 170,377 | 97 | 56,515 | 5.9 |
| | | | Tutuo | 22,982 | 11,057 | 11,925 | 93 | 4,462 | 5.2 |

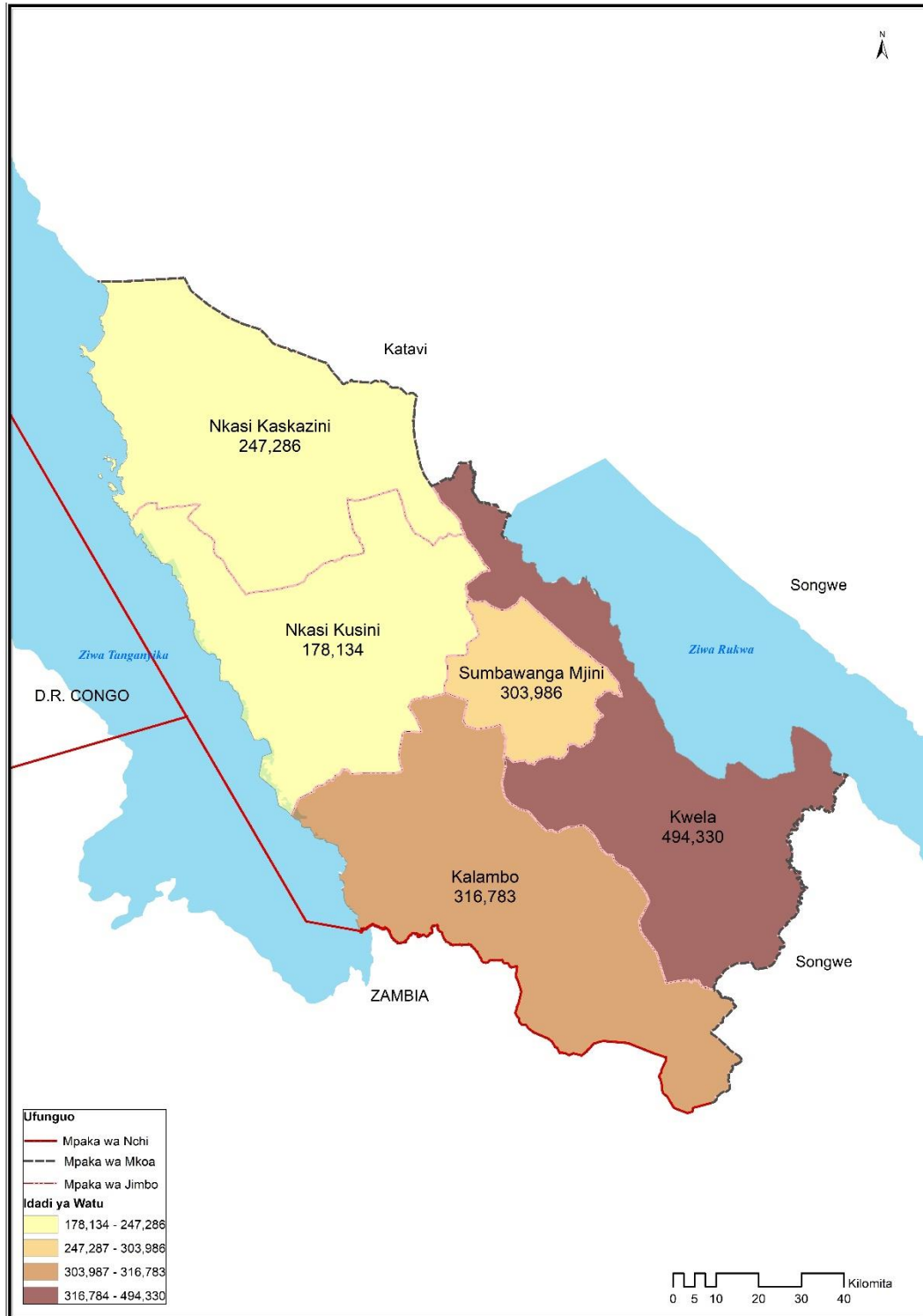
| Mkoa | Halmashauri | Jimbo | Kata | Idadi ya Watu | | | Uwiano Kijinsi | Idadi ya Kaya | Wastani wa Idadi ya Watu katika Kaya |
|------|---------------------------|---------------------|--------------|----------------|----------------|----------------|----------------|---------------|--------------------------------------|
| | | | | Jumla | Wanaume | Wanawake | | | |
| | | | Chabutwa | 11,971 | 5,965 | 6,006 | 99 | 1,913 | 6.3 |
| | | | Kiloleli | 12,733 | 6,201 | 6,532 | 95 | 2,112 | 6.0 |
| | | | Kipanga | 11,685 | 5,880 | 5,805 | 101 | 1,929 | 6.1 |
| | | | Sikonge | 21,298 | 10,101 | 11,197 | 90 | 4,723 | 4.5 |
| | | | Igigwa | 31,812 | 15,662 | 16,150 | 97 | 4,226 | 7.5 |
| | | | Pangale | 13,839 | 6,827 | 7,012 | 97 | 2,315 | 6.0 |
| | | | Ipole | 8,847 | 4,471 | 4,376 | 102 | 1,790 | 4.9 |
| | | | Ngoywa | 10,461 | 5,154 | 5,307 | 97 | 1,303 | 8.0 |
| | | | Kisanga | 19,464 | 9,669 | 9,795 | 99 | 2,567 | 7.6 |
| | | | Misheni | 8,228 | 3,915 | 4,313 | 91 | 1,903 | 4.3 |
| | | | Mole | 15,157 | 7,564 | 7,593 | 100 | 2,589 | 5.9 |
| | | | Mpombwe | 8,714 | 4,203 | 4,511 | 93 | 1,277 | 6.8 |
| | | | Usunga | 10,564 | 5,206 | 5,358 | 97 | 1,704 | 6.2 |
| | | | Mkolye | 9,319 | 4,587 | 4,732 | 97 | 1,407 | 6.6 |
| | | | Nyahua | 24,628 | 12,022 | 12,606 | 95 | 3,392 | 7.3 |
| | | | Kitunda | 30,340 | 15,462 | 14,878 | 104 | 5,944 | 5.1 |
| | | | Kiloli | 19,529 | 9,677 | 9,852 | 98 | 3,769 | 5.2 |
| | | | Kipili | 30,411 | 15,138 | 15,273 | 99 | 4,897 | 6.2 |
| | | | Kilumbi | 13,704 | 6,548 | 7,156 | 92 | 2,293 | 6.0 |
| | Manispaa ya Tabora | | | 308,741 | 150,416 | 158,325 | 95 | 73,500 | 4.2 |
| | | Tabora Mjini | | 308,741 | 150,416 | 158,325 | 95 | 73,500 | 4.2 |
| | | | Kanyenye | 11,218 | 6,378 | 4,840 | 132 | 2,435 | 4.6 |
| | | | Gongoni | 7,094 | 3,376 | 3,718 | 91 | 2,017 | 3.5 |
| | | | Tambuka-Reli | 5,396 | 2,523 | 2,873 | 88 | 1,416 | 3.8 |
| | | | Kiloleni | 7,439 | 3,557 | 3,882 | 92 | 2,110 | 3.5 |
| | | | Mtendeni | 16,983 | 8,324 | 8,659 | 96 | 3,901 | 4.4 |
| | | | Isevya | 12,782 | 5,888 | 6,894 | 85 | 3,716 | 3.4 |
| | | | Ipuli | 20,816 | 9,711 | 11,105 | 87 | 5,410 | 3.8 |
| | | | Kakola | 4,047 | 2,033 | 2,014 | 101 | 812 | 5.0 |
| | | | Uyui | 8,438 | 4,243 | 4,195 | 101 | 1,574 | 5.4 |

| Mkoa | Halmashauri | Jimbo | Kata | Idadi ya Watu | | | Uwiano Kijinsi | Idadi ya Kaya | Wastani wa Idadi ya Watu katika Kaya |
|------|-------------------------|---------------|-----------------|----------------|----------------|----------------|----------------|----------------|--------------------------------------|
| | | | | Jumla | Wanaume | Wanawake | | | |
| | | | Itonjanda | 3,313 | 1,628 | 1,685 | 97 | 668 | 5.0 |
| | | | Kalunde | 9,776 | 4,857 | 4,919 | 99 | 2,001 | 4.9 |
| | | | Misha | 8,276 | 4,187 | 4,089 | 102 | 1,653 | 5.0 |
| | | | Kabila | 7,712 | 3,876 | 3,836 | 101 | 1,267 | 6.1 |
| | | | Ikomwa | 8,619 | 4,291 | 4,328 | 99 | 1,311 | 6.6 |
| | | | Ifucha | 4,680 | 2,492 | 2,188 | 114 | 839 | 5.6 |
| | | | Mpela | 19,016 | 8,957 | 10,059 | 89 | 4,743 | 4.0 |
| | | | Mapambano | 8,944 | 4,257 | 4,687 | 91 | 2,297 | 3.9 |
| | | | Mbugani | 20,607 | 9,716 | 10,891 | 89 | 5,558 | 3.7 |
| | | | Chemchem | 10,924 | 5,331 | 5,593 | 95 | 2,813 | 3.9 |
| | | | Cheyo | 9,404 | 4,538 | 4,866 | 93 | 2,483 | 3.8 |
| | | | Kitete | 12,693 | 6,034 | 6,659 | 91 | 3,310 | 3.8 |
| | | | Ng'ambo | 17,829 | 8,586 | 9,243 | 93 | 4,563 | 3.9 |
| | | | Malolo | 12,366 | 5,963 | 6,403 | 93 | 2,791 | 4.4 |
| | | | Ndevelwa | 10,940 | 5,484 | 5,456 | 101 | 1,953 | 5.6 |
| | | | Itetemia | 8,465 | 4,202 | 4,263 | 99 | 1,834 | 4.6 |
| | | | Tumbi | 7,760 | 3,944 | 3,816 | 103 | 1,581 | 4.9 |
| | | | Ntalikwa | 5,249 | 2,641 | 2,608 | 101 | 874 | 6.0 |
| | | | Mwinyi | 16,531 | 7,980 | 8,551 | 93 | 4,311 | 3.8 |
| | | | Kidongochekundu | 11,424 | 5,419 | 6,005 | 90 | 3,259 | 3.5 |
| | Wilaya ya Kaliua | | | 678,447 | 331,965 | 346,482 | 96 | 116,224 | 5.8 |
| | | Kaliua | | 394,810 | 193,627 | 201,183 | 96 | 69,923 | 5.6 |
| | | | Ukumbi Siganga | 20,522 | 10,203 | 10,319 | 99 | 4,046 | 5.1 |
| | | | Zugimlole | 42,943 | 21,025 | 21,918 | 96 | 6,761 | 6.4 |
| | | | Ugunga | 22,507 | 10,948 | 11,559 | 95 | 3,510 | 6.4 |
| | | | Kaliua | 16,270 | 7,663 | 8,607 | 89 | 3,733 | 4.4 |
| | | | Kamsekwa | 24,954 | 12,262 | 12,692 | 97 | 4,102 | 6.1 |
| | | | Ufukutwa | 18,131 | 8,731 | 9,400 | 93 | 3,616 | 5.0 |
| | | | Ushokola | 27,005 | 13,012 | 13,993 | 93 | 4,952 | 5.5 |
| | | | Kazaroho | 13,041 | 6,564 | 6,477 | 101 | 2,183 | 6.0 |

| Mkoa | Halmashauri | Jimbo | Kata | Idadi ya Watu | | | Uwiano Kijinsi | Idadi ya Kaya | Wastani wa Idadi ya Watu katika Kaya |
|------|-------------|------------------|-------------|----------------|----------------|----------------|----------------|---------------|--------------------------------------|
| | | | | Jumla | Wanaume | Wanawake | | | |
| | | | Igwisi | 72,409 | 35,797 | 36,612 | 98 | 11,741 | 6.2 |
| | | | Usimba | 6,436 | 3,235 | 3,201 | 101 | 1,156 | 5.6 |
| | | | Usinge | 69,774 | 33,980 | 35,794 | 95 | 12,804 | 5.4 |
| | | | Igagala | 46,097 | 22,734 | 23,363 | 97 | 8,902 | 5.2 |
| | | | Usenye | 14,721 | 7,473 | 7,248 | 103 | 2,417 | 6.1 |
| | | Ulyankulu | | 283,637 | 138,338 | 145,299 | 95 | 46,301 | 6.1 |
| | | | Uyowa | 41,656 | 20,349 | 21,307 | 96 | 6,949 | 6.0 |
| | | | Silambo | 18,969 | 9,470 | 9,499 | 100 | 3,283 | 5.8 |
| | | | Ichemba | 5,177 | 2,607 | 2,570 | 101 | 951 | 5.4 |
| | | | Mwongozo | 11,963 | 5,824 | 6,139 | 95 | 2,139 | 5.6 |
| | | | Kanoge | 5,332 | 2,610 | 2,722 | 96 | 844 | 6.3 |
| | | | Mkindo | 29,582 | 14,392 | 15,190 | 95 | 4,807 | 6.2 |
| | | | Milambo | 36,306 | 17,613 | 18,693 | 94 | 6,534 | 5.6 |
| | | | Nhwande* | 16,713 | 8,238 | 8,475 | 97 | 2,622 | 6.4 |
| | | | Makingi | 7,717 | 3,743 | 3,974 | 94 | 1,093 | 7.1 |
| | | | Kashishi | 22,487 | 10,916 | 11,571 | 94 | 3,473 | 6.5 |
| | | | Sasu | 10,645 | 5,108 | 5,537 | 92 | 1,716 | 6.2 |
| | | | Seleli | 21,643 | 10,566 | 11,077 | 95 | 3,259 | 6.6 |
| | | | Igombemkulu | 30,376 | 14,808 | 15,568 | 95 | 4,605 | 6.6 |
| | | | Kona Nne | 14,863 | 7,136 | 7,727 | 92 | 2,589 | 5.7 |
| | | | Ilege | 10,208 | 4,958 | 5,250 | 94 | 1,437 | 7.1 |

Mkoa Na. 15: Rukwa

Ramani Na. 15: Mgawanyiko wa Idadi ya Watu kwa Majimbo ya Uchaguzi, Mkoa wa Rukwa; SWM 2022



Matokeo ya Sensa ya Watu na Makazi ya mwaka 2022 yanaonesha kuwa idadi ya watu katika Mkoa wa Rukwa ni 1,540,519; wanaume 743,119 na wanawake 797,400.

Mkoa huu una halmashauri nne (4) na majimbo ya uchaguzi matano (5) ambapo Jimbo la Kwela linaongoza kwa kuwa na watu wengi (494,330) likifuatiwa na Jimbo la Kalambo (watu 316,783). Jimbo lenye idadi ndogo ya watu ni Nkasi Kusini ambalo lina watu 178,134.

Jedwali Na. 15: Mkoa wa Rukwa - Idadi ya Watu kwa Jinsi, Uwiano Kijinsi, Idadi ya Kaya na Wastani wa Idadi ya Watu katika Kaya kwa Halmashauri, Jimbo na Kata; SWM 2022

| Mkoa | Halmashauri | Jimbo | Kata | Idadi ya Watu | | | Uwiano Kijinsi | Idadi ya Kaya | Wastani wa Idadi ya Watu katika Kaya |
|--------------|--------------------------|----------------|---------------|------------------|----------------|----------------|----------------|----------------|--------------------------------------|
| | | | | Jumla | Wanaume | Wanawake | | | |
| Rukwa | | | | 1,540,519 | 743,119 | 797,400 | 93 | 330,023 | 4.7 |
| | Wilaya ya Kalambo | | | 316,783 | 153,124 | 163,659 | 94 | 69,225 | 4.6 |
| | | Kalambo | | 316,783 | 153,124 | 163,659 | 94 | 69,225 | 4.6 |
| | | | Kasanga | 13,281 | 6,352 | 6,929 | 92 | 2,961 | 4.5 |
| | | | Kisumba | 8,694 | 4,200 | 4,494 | 93 | 1,908 | 4.6 |
| | | | Mpombwe | 10,901 | 5,237 | 5,664 | 92 | 2,352 | 4.6 |
| | | | Samazi | 8,644 | 4,233 | 4,411 | 96 | 1,858 | 4.7 |
| | | | Mkowe | 21,290 | 10,354 | 10,936 | 95 | 4,449 | 4.8 |
| | | | Msanzi | 13,392 | 6,472 | 6,920 | 94 | 2,849 | 4.7 |
| | | | Matai | 15,452 | 7,497 | 7,955 | 94 | 3,433 | 4.5 |
| | | | Sopa | 13,222 | 6,607 | 6,615 | 100 | 2,925 | 4.5 |
| | | | Katete | 14,216 | 7,029 | 7,187 | 98 | 3,126 | 4.5 |
| | | | Mkali | 14,583 | 6,949 | 7,634 | 91 | 3,113 | 4.7 |
| | | | Lyowa | 18,127 | 8,501 | 9,626 | 88 | 4,281 | 4.2 |
| | | | Sundu | 8,142 | 4,018 | 4,124 | 97 | 1,781 | 4.6 |
| | | | Mbuluma | 13,352 | 6,515 | 6,837 | 95 | 2,696 | 5.0 |
| | | | Mwimbi | 15,686 | 7,614 | 8,072 | 94 | 3,308 | 4.7 |
| | | | Mambwekenya | 16,241 | 7,888 | 8,353 | 94 | 3,456 | 4.7 |
| | | | Ulumi | 20,142 | 9,626 | 10,516 | 92 | 4,499 | 4.5 |
| | | | Mnamba | 13,216 | 6,338 | 6,878 | 92 | 2,860 | 4.6 |
| | | | Mambwe Nkoswe | 13,767 | 6,664 | 7,103 | 94 | 3,035 | 4.5 |
| | | | Legezamwendo | 14,892 | 7,084 | 7,808 | 91 | 3,426 | 4.3 |
| | | | Mwazyze | 11,981 | 5,857 | 6,124 | 96 | 2,662 | 4.5 |
| | | | Katazi | 17,038 | 8,208 | 8,830 | 93 | 3,674 | 4.6 |
| | | | Kilesha | 11,706 | 5,692 | 6,014 | 95 | 2,494 | 4.7 |
| | | | Kanyezi | 8,818 | 4,189 | 4,629 | 90 | 2,079 | 4.2 |

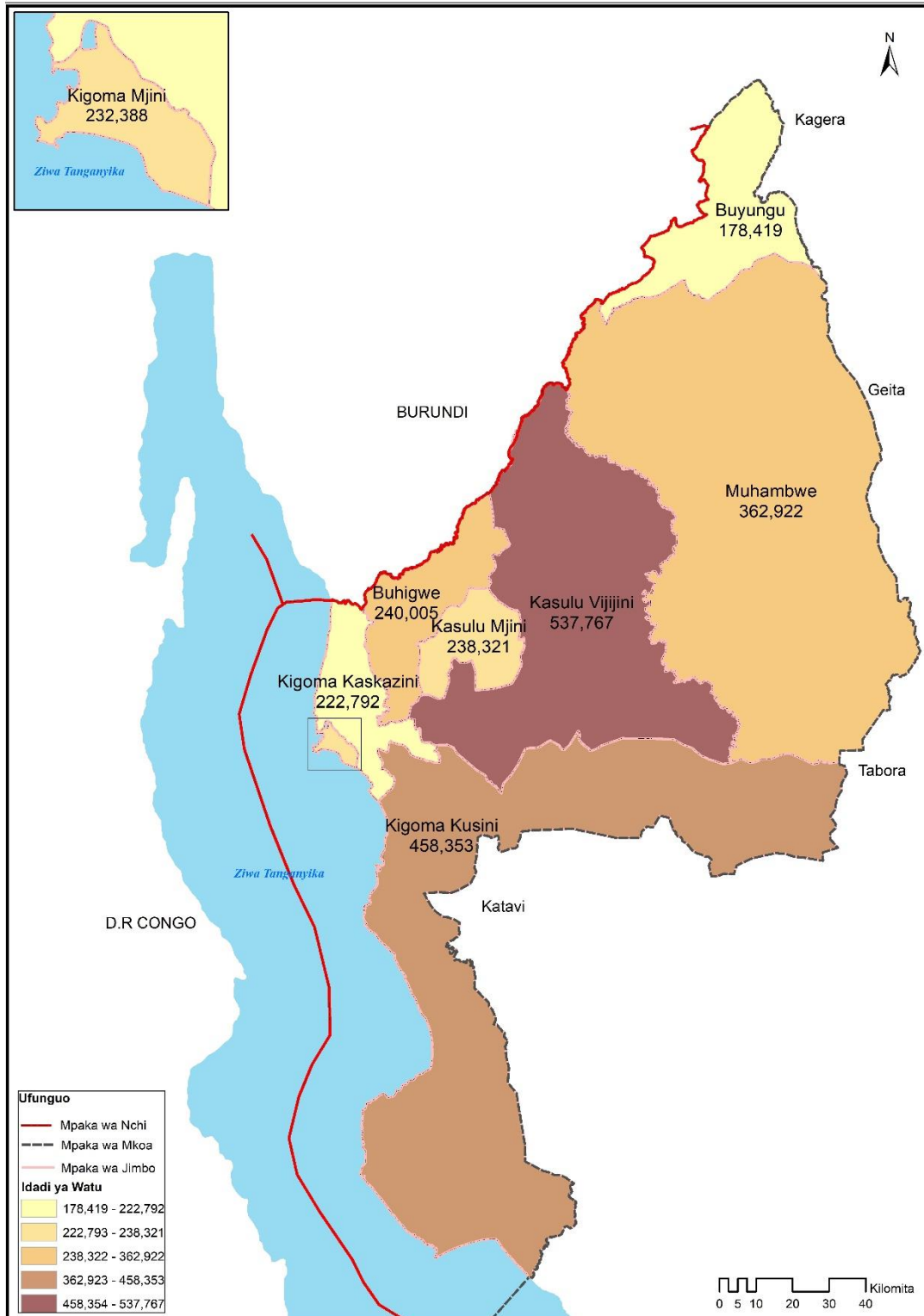
| Mkoa | Halmashauri | Jimbo | Kata | Idadi ya Watu | | | Uwiano Kijinsi | Idadi ya Kaya | Wastani wa Idadi ya Watu katika Kaya |
|------|-----------------------------|--------------|----------------|----------------|----------------|----------------|----------------|----------------|--------------------------------------|
| | | | | Jumla | Wanaume | Wanawake | | | |
| | Wilaya ya Sumbawanga | | | 494,330 | 238,600 | 255,730 | 93 | 105,551 | 4.7 |
| | | Kwela | | 494,330 | 238,600 | 255,730 | 93 | 105,551 | 4.7 |
| | | | Mfinga | 13,878 | 6,639 | 7,239 | 92 | 2,600 | 5.3 |
| | | | Muze | 38,344 | 18,528 | 19,816 | 94 | 7,668 | 5.0 |
| | | | Mtowisa | 37,710 | 18,232 | 19,478 | 94 | 7,838 | 4.8 |
| | | | Milepa | 24,675 | 11,933 | 12,742 | 94 | 5,341 | 4.6 |
| | | | Zimba | 11,957 | 5,825 | 6,132 | 95 | 2,247 | 5.3 |
| | | | Kalumbaleza | 11,476 | 5,563 | 5,913 | 94 | 2,170 | 5.3 |
| | | | Mwadui | 12,983 | 6,681 | 6,302 | 106 | 2,307 | 5.6 |
| | | | Ilemba | 27,645 | 13,389 | 14,256 | 94 | 5,880 | 4.7 |
| | | | Kipeta | 27,430 | 13,422 | 14,008 | 96 | 6,526 | 4.2 |
| | | | Kaoze | 28,097 | 13,422 | 14,675 | 91 | 5,879 | 4.8 |
| | | | Kapenta | 17,400 | 8,361 | 9,039 | 92 | 3,269 | 5.3 |
| | | | Kilangawana | 18,905 | 9,079 | 9,826 | 92 | 4,016 | 4.7 |
| | | | Nankanga | 16,487 | 8,243 | 8,244 | 100 | 3,605 | 4.6 |
| | | | Miangelua | 20,313 | 9,738 | 10,575 | 92 | 4,638 | 4.4 |
| | | | Lusaka | 21,152 | 9,957 | 11,195 | 89 | 4,814 | 4.4 |
| | | | Laela | 16,604 | 7,855 | 8,749 | 90 | 3,799 | 4.4 |
| | | | Mnokola | 11,814 | 5,731 | 6,083 | 94 | 2,761 | 4.3 |
| | | | Kasanzama | 10,327 | 4,956 | 5,371 | 92 | 2,492 | 4.1 |
| | | | Sandulula | 15,659 | 7,673 | 7,986 | 96 | 3,358 | 4.7 |
| | | | Kaengesa | 14,952 | 7,106 | 7,846 | 91 | 3,289 | 4.5 |
| | | | Mpui | 22,019 | 10,797 | 11,222 | 96 | 4,742 | 4.6 |
| | | | Msandamuungano | 11,302 | 5,452 | 5,850 | 93 | 2,423 | 4.7 |
| | | | Kalambanzite | 17,004 | 8,149 | 8,855 | 92 | 3,917 | 4.3 |
| | | | Ikozi | 12,500 | 5,848 | 6,652 | 88 | 2,821 | 4.4 |
| | | | Mpwapwa | 9,095 | 4,307 | 4,788 | 90 | 1,882 | 4.8 |
| | | | Kanda | 15,281 | 7,269 | 8,012 | 91 | 3,140 | 4.9 |

| Mkoa | Halmashauri | Jimbo | Kata | Idadi ya Watu | | | Uwiano Kijinsi | Idadi ya Kaya | Wastani wa Idadi ya Watu katika Kaya |
|------|-------------|-------------------------|-------------------------------|----------------|----------------|----------------|----------------|---------------|--------------------------------------|
| | | | | Jumla | Wanaume | Wanawake | | | |
| | | | Lyangalile | 9,321 | 4,445 | 4,876 | 91 | 2,129 | 4.4 |
| | | | Manispaa ya Sumbawanga | 303,986 | 144,657 | 159,329 | 91 | 70,344 | 4.3 |
| | | Sumbawanga Mjini | | 303,986 | 144,657 | 159,329 | 91 | 70,344 | 4.3 |
| | | | Ntendo | 20,486 | 9,957 | 10,529 | 95 | 4,352 | 4.7 |
| | | | Senga | 9,912 | 4,916 | 4,996 | 98 | 2,065 | 4.8 |
| | | | Mollo | 20,955 | 10,266 | 10,689 | 96 | 4,556 | 4.6 |
| | | | Pito | 21,138 | 10,222 | 10,916 | 94 | 4,473 | 4.7 |
| | | | Milanzi | 21,815 | 10,500 | 11,315 | 93 | 4,758 | 4.6 |
| | | | Matanga | 11,937 | 5,772 | 6,165 | 94 | 2,612 | 4.6 |
| | | | Kasense | 14,773 | 7,014 | 7,759 | 90 | 3,241 | 4.6 |
| | | | Malangali | 12,977 | 6,192 | 6,785 | 91 | 3,068 | 4.2 |
| | | | Mazwi | 5,144 | 2,502 | 2,642 | 95 | 1,338 | 3.8 |
| | | | Izia | 10,683 | 4,783 | 5,900 | 81 | 2,834 | 3.8 |
| | | | Katandala | 11,563 | 5,538 | 6,025 | 92 | 3,262 | 3.5 |
| | | | Sumbawanga | 17,499 | 8,176 | 9,323 | 88 | 4,392 | 4.0 |
| | | | Kizwite | 23,280 | 11,169 | 12,111 | 92 | 5,428 | 4.3 |
| | | | Majengo | 17,811 | 8,585 | 9,226 | 93 | 4,287 | 4.2 |
| | | | Chanji | 10,065 | 4,704 | 5,361 | 88 | 2,718 | 3.7 |
| | | | Lwiche | 11,474 | 5,258 | 6,216 | 85 | 2,602 | 4.4 |
| | | | Momoka | 24,839 | 11,560 | 13,279 | 87 | 5,552 | 4.5 |
| | | | Mafulala | 13,774 | 6,391 | 7,383 | 87 | 3,206 | 4.3 |
| | | | Msua | 23,861 | 11,152 | 12,709 | 88 | 5,600 | 4.3 |
| | | | Wilaya ya Nkasi | 425,420 | 206,738 | 218,682 | 95 | 84,903 | 5.0 |
| | | Nkasi Kaskazini | | 247,286 | 119,725 | 127,561 | 94 | 49,357 | 5.0 |
| | | | Mkwamba | 23,414 | 11,321 | 12,093 | 94 | 4,267 | 5.5 |
| | | | Mtenga | 14,291 | 6,818 | 7,473 | 91 | 2,844 | 5.0 |
| | | | Isale | 14,428 | 7,212 | 7,216 | 100 | 2,542 | 5.7 |
| | | | Namanyere | 10,403 | 5,009 | 5,394 | 93 | 1,877 | 5.5 |

| Mkoa | Halmashauri | Jimbo | Kata | Idadi ya Watu | | | Uwiano Kijinsi | Idadi ya Kaya | Wastani wa Idadi ya Watu katika Kaya |
|------|-------------|---------------------|------------|----------------|---------------|---------------|----------------|---------------|--------------------------------------|
| | | | | Jumla | Wanaume | Wanawake | | | |
| | | | Nkomolo | 15,930 | 7,697 | 8,233 | 93 | 2,954 | 5.4 |
| | | | Kipundu | 13,744 | 6,609 | 7,135 | 93 | 2,633 | 5.2 |
| | | | Ntatumbila | 8,892 | 4,218 | 4,674 | 90 | 1,614 | 5.5 |
| | | | Majengo | 11,381 | 5,400 | 5,981 | 90 | 2,581 | 4.4 |
| | | | Mashete | 12,460 | 6,049 | 6,411 | 94 | 2,222 | 5.6 |
| | | | Isunta | 5,555 | 2,573 | 2,982 | 86 | 1,423 | 3.9 |
| | | | Paramawe | 18,204 | 8,709 | 9,495 | 92 | 3,319 | 5.5 |
| | | | Korongwe | 24,513 | 11,957 | 12,556 | 95 | 5,375 | 4.6 |
| | | | Kirando | 20,208 | 9,585 | 10,623 | 90 | 4,323 | 4.7 |
| | | | Kabwe | 18,519 | 9,140 | 9,379 | 97 | 4,027 | 4.6 |
| | | | Kipili | 12,037 | 6,060 | 5,977 | 101 | 2,387 | 5.0 |
| | | | Itete | 13,522 | 6,565 | 6,957 | 94 | 2,789 | 4.8 |
| | | | Mkinga | 9,785 | 4,803 | 4,982 | 96 | 2,180 | 4.5 |
| | | Nkasi Kusini | | 178,134 | 87,013 | 91,121 | 95 | 35,546 | 5.0 |
| | | | Chala | 20,258 | 9,686 | 10,572 | 92 | 3,619 | 5.6 |
| | | | Nkandasi | 24,848 | 12,105 | 12,743 | 95 | 4,620 | 5.4 |
| | | | Kipande | 22,419 | 10,906 | 11,513 | 95 | 4,468 | 5.0 |
| | | | Kate | 18,987 | 9,413 | 9,574 | 98 | 3,859 | 4.9 |
| | | | Sintali | 11,539 | 5,692 | 5,847 | 97 | 2,490 | 4.6 |
| | | | Ntuchi | 7,228 | 3,513 | 3,715 | 95 | 1,446 | 5.0 |
| | | | Myula | 18,054 | 8,731 | 9,323 | 94 | 3,666 | 4.9 |
| | | | Kala | 17,508 | 8,515 | 8,993 | 95 | 3,599 | 4.9 |
| | | | Wampembe | 9,637 | 4,674 | 4,963 | 94 | 2,132 | 4.5 |
| | | | Ninde | 16,354 | 8,228 | 8,126 | 101 | 3,305 | 4.9 |
| | | | Kizumbi | 11,302 | 5,550 | 5,752 | 96 | 2,342 | 4.8 |

Mkoa Na. 16: Kigoma

Ramani Na. 16: Mgawanyiko wa Idadi ya Watu kwa Majimbo ya Uchaguzi, Mkoa wa Kigoma; SWM 2022



Matokeo ya Sensa ya Watu na Makazi ya mwaka 2022 yanaonesha kuwa idadi ya watu katika Mkoa wa Kigoma ni 2,470,967; wanaume 1,186,833 na wanawake 1,284,134.

Mkoa huu una halmashauri nane (8) na majimbo ya uchaguzi nane (8) ambapo Jimbo la Kasulu Vijijini linaongoza kwa kuwa na watu wengi (537,767) likifuatiwa na Jimbo la Kigoma Kusini (watu 458,353). Jimbo lenye idadi ndogo ya watu ni Buyungu ambalo lina watu 178,419.

Jedwali Na. 16: Mkoa wa Kigoma - Idadi ya Watu kwa Jinsi, Uwiano Kijinsi, Idadi ya Kaya na Wastani wa Idadi ya Watu katika Kaya kwa Halmashauri, Jimbo na Kata; SWM 2022

| Mkoa | Halmashauri | Jimbo | Kata | Idadi ya Watu | | | Uwiano Kijinsi | Idadi ya Kaya | Wastani wa Idadi ya Watu katika Kaya |
|---------------|--------------------------|-----------------|---------------|------------------|------------------|------------------|----------------|----------------|--------------------------------------|
| | | | | Jumla | Wanaume | Wanawake | | | |
| Kigoma | | | | 2,470,967 | 1,186,833 | 1,284,134 | 92 | 479,109 | 5.2 |
| | Wilaya ya Kibondo | | | 362,922 | 175,164 | 187,758 | 93 | 63,929 | 5.7 |
| | | Muhambwe | | 362,922 | 175,164 | 187,758 | 93 | 63,929 | 5.7 |
| | | | Misezero | 10,268 | 5,039 | 5,229 | 96 | 2,287 | 4.5 |
| | | | Bitare | 9,619 | 4,661 | 4,958 | 94 | 2,095 | 4.6 |
| | | | Kibondo Mjini | 27,200 | 13,002 | 14,198 | 92 | 6,811 | 4.0 |
| | | | Murungu | 84,449 | 42,068 | 42,381 | 99 | 3,947 | 21.4 |
| | | | Bunyambo | 12,788 | 6,027 | 6,761 | 89 | 2,916 | 4.4 |
| | | | Kitahana | 13,695 | 6,463 | 7,232 | 89 | 2,886 | 4.7 |
| | | | Biturana | 10,830 | 5,225 | 5,605 | 93 | 2,327 | 4.7 |
| | | | Kumwambu | 9,744 | 4,599 | 5,145 | 89 | 2,295 | 4.2 |
| | | | Rusohoko | 13,208 | 6,384 | 6,824 | 94 | 2,744 | 4.8 |
| | | | Kumsenga | 15,087 | 7,134 | 7,953 | 90 | 3,037 | 5.0 |
| | | | Kizazi | 16,300 | 7,627 | 8,673 | 88 | 3,499 | 4.7 |
| | | | Mabamba | 15,171 | 7,150 | 8,021 | 89 | 3,407 | 4.5 |
| | | | Itaba | 7,974 | 3,763 | 4,211 | 89 | 1,748 | 4.6 |
| | | | Kagezi | 13,651 | 6,542 | 7,109 | 92 | 2,802 | 4.9 |
| | | | Mukabuye | 7,089 | 3,421 | 3,668 | 93 | 1,489 | 4.8 |
| | | | Busagara | 16,341 | 7,859 | 8,482 | 93 | 3,561 | 4.6 |
| | | | Rugongwe | 34,429 | 16,352 | 18,077 | 90 | 6,986 | 4.9 |
| | | | Busunzu | 31,085 | 15,151 | 15,934 | 95 | 6,276 | 5.0 |

| Mkoa | Halmashauri | Jimbo | Kata | Idadi ya Watu | | | Uwiano Kijinsi | Idadi ya Kaya | Wastani wa Idadi ya Watu katika Kaya |
|------|-------------------------|------------------------|----------------|----------------|----------------|----------------|----------------|----------------|--------------------------------------|
| | | | | Jumla | Wanaume | Wanawake | | | |
| | | | Nyaruyoba | 13,994 | 6,697 | 7,297 | 92 | 2,816 | 5.0 |
| | Wilaya ya Kasulu | | | 537,767 | 260,932 | 276,835 | 94 | 102,332 | 5.3 |
| | | Kasulu Vijijini | | 537,767 | 260,932 | 276,835 | 94 | 102,332 | 5.3 |
| | | | Kitanga | 37,731 | 18,261 | 19,470 | 94 | 7,759 | 4.9 |
| | | | Heru Ushingo | 36,631 | 17,942 | 18,689 | 96 | 7,927 | 4.6 |
| | | | Nyamidaho | 130,932 | 64,412 | 66,520 | 97 | 22,163 | 5.9 |
| | | | Kitagata | 10,469 | 5,019 | 5,450 | 92 | 2,112 | 5.0 |
| | | | Kagera Nkanda | 32,399 | 16,140 | 16,259 | 99 | 6,246 | 5.2 |
| | | | Makere | 62,398 | 30,568 | 31,830 | 96 | 12,039 | 5.2 |
| | | | Nyachenda | 16,050 | 7,709 | 8,341 | 92 | 3,230 | 5.0 |
| | | | Buhoro | 17,072 | 8,256 | 8,816 | 94 | 3,302 | 5.2 |
| | | | Nyamnyusi | 16,411 | 7,878 | 8,533 | 92 | 3,105 | 5.3 |
| | | | Nyakitonto | 20,171 | 9,774 | 10,397 | 94 | 4,094 | 4.9 |
| | | | Muzye | 11,961 | 5,457 | 6,504 | 84 | 2,257 | 5.3 |
| | | | Bugaga | 14,040 | 6,352 | 7,688 | 83 | 2,673 | 5.3 |
| | | | Kigembe | 16,134 | 7,667 | 8,467 | 91 | 3,181 | 5.1 |
| | | | Rusesa | 20,166 | 9,569 | 10,597 | 90 | 3,975 | 5.1 |
| | | | Kwaga | 5,838 | 2,713 | 3,125 | 87 | 1,159 | 5.0 |
| | | | Kalela | 9,932 | 4,691 | 5,241 | 90 | 1,870 | 5.3 |
| | | | Kurugongo | 24,983 | 12,153 | 12,830 | 95 | 4,860 | 5.1 |
| | | | Rungwe Mpya | 19,868 | 9,576 | 10,292 | 93 | 4,036 | 4.9 |
| | | | Asante Nyerere | 17,412 | 8,511 | 8,901 | 96 | 3,098 | 5.6 |
| | | | Titye | 12,266 | 5,841 | 6,425 | 91 | 2,313 | 5.3 |

| Mkoa | Halmashauri | Jimbo | Kata | Idadi ya Watu | | | Uwiano Kijinsi | Idadi ya Kaya | Wastani wa Idadi ya Watu katika Kaya |
|------|-------------------------|-------------------------|------------|----------------|----------------|----------------|----------------|---------------|--------------------------------------|
| | | | | Jumla | Wanaume | Wanawake | | | |
| | | | Shunguliba | 4,903 | 2,443 | 2,460 | 99 | 933 | 5.3 |
| | Mji wa Kasulu | | | 238,321 | 112,167 | 126,154 | 89 | 47,663 | 5.0 |
| | | Kasulu Mjini | | 238,321 | 112,167 | 126,154 | 89 | 47,663 | 5.0 |
| | | | Kigondo | 23,852 | 11,466 | 12,386 | 93 | 4,568 | 5.2 |
| | | | Msambara | 23,610 | 11,183 | 12,427 | 90 | 4,641 | 5.1 |
| | | | Ruhita | 16,038 | 7,680 | 8,358 | 92 | 3,137 | 5.1 |
| | | | Nyumbigwa | 11,920 | 5,645 | 6,275 | 90 | 2,154 | 5.5 |
| | | | Murufiti | 9,977 | 4,693 | 5,284 | 89 | 1,819 | 5.5 |
| | | | Nyansha | 15,724 | 7,490 | 8,234 | 91 | 3,089 | 5.1 |
| | | | Kumsenga | 7,701 | 3,599 | 4,102 | 88 | 1,710 | 4.5 |
| | | | Mwilamvya | 9,925 | 4,604 | 5,321 | 87 | 2,038 | 4.9 |
| | | | Murusi | 34,036 | 15,905 | 18,131 | 88 | 7,104 | 4.8 |
| | | | SIDO | 17,661 | 8,190 | 9,471 | 86 | 4,044 | 4.4 |
| | | | Kumnyika | 11,681 | 5,450 | 6,231 | 87 | 2,593 | 4.5 |
| | | | Kimobwa | 5,309 | 2,496 | 2,813 | 89 | 1,159 | 4.6 |
| | | | Muganza | 18,805 | 8,921 | 9,884 | 90 | 3,419 | 5.5 |
| | | | Muhunga | 17,423 | 7,929 | 9,494 | 84 | 3,312 | 5.3 |
| | | | Heru Juu | 14,659 | 6,916 | 7,743 | 89 | 2,876 | 5.1 |
| | Wilaya ya Kigoma | | | 222,792 | 104,903 | 117,889 | 89 | 41,728 | 5.3 |
| | | Kigoma Kaskazini | | 222,792 | 104,903 | 117,889 | 89 | 41,728 | 5.3 |
| | | | Mungonya | 17,638 | 8,288 | 9,350 | 89 | 3,433 | 5.1 |
| | | | Kagongo | 10,449 | 4,901 | 5,548 | 88 | 1,916 | 5.5 |
| | | | Mwandiga | 17,582 | 8,198 | 9,384 | 87 | 3,442 | 5.1 |

| Mkoa | Halmashauri | Jimbo | Kata | Idadi ya Watu | | | Uwiano Kijinsi | Idadi ya Kaya | Wastani wa Idadi ya Watu katika Kaya |
|------|------------------------|---------------------|------------------|----------------|----------------|----------------|----------------|---------------|--------------------------------------|
| | | | | Jumla | Wanaume | Wanawake | | | |
| | | | Ziwani | 9,537 | 4,669 | 4,868 | 96 | 1,859 | 5.1 |
| | | | Kagunga | 14,027 | 6,741 | 7,286 | 93 | 2,618 | 5.4 |
| | | | Mkigo | 5,521 | 2,618 | 2,903 | 90 | 1,031 | 5.4 |
| | | | Mwamgongo | 12,264 | 5,779 | 6,485 | 89 | 2,179 | 5.6 |
| | | | Kalinzi | 21,904 | 10,219 | 11,685 | 87 | 3,992 | 5.5 |
| | | | Nyarubanda | 8,717 | 4,076 | 4,641 | 88 | 1,568 | 5.6 |
| | | | Bitale | 19,479 | 8,964 | 10,515 | 85 | 3,429 | 5.7 |
| | | | Mkongoro | 17,971 | 8,328 | 9,643 | 86 | 3,100 | 5.8 |
| | | | Mahembe | 12,362 | 5,704 | 6,658 | 86 | 2,347 | 5.3 |
| | | | Matendo | 11,028 | 5,312 | 5,716 | 93 | 2,066 | 5.3 |
| | | | Nkungwe | 7,439 | 3,484 | 3,955 | 88 | 1,428 | 5.2 |
| | | | Kidahwe | 10,288 | 4,890 | 5,398 | 91 | 2,032 | 5.1 |
| | | | Simbo | 26,586 | 12,732 | 13,854 | 92 | 5,288 | 5.0 |
| | Manispaa Kigoma | | | 232,388 | 109,188 | 123,200 | 89 | 49,656 | 4.7 |
| | | Kigoma Mjini | | 232,388 | 109,188 | 123,200 | 89 | 49,656 | 4.7 |
| | | | Gungu | 30,395 | 14,315 | 16,080 | 89 | 6,621 | 4.6 |
| | | | Kibirizi | 36,661 | 17,238 | 19,423 | 89 | 6,916 | 5.3 |
| | | | Mwanga Kusini | 14,021 | 6,625 | 7,396 | 90 | 3,384 | 4.1 |
| | | | Kigoma | 6,571 | 3,150 | 3,421 | 92 | 1,634 | 4.0 |
| | | | Bangwe | 16,848 | 7,999 | 8,849 | 90 | 3,479 | 4.8 |
| | | | Mwanga Kaskazini | 21,351 | 9,989 | 11,362 | 88 | 5,487 | 3.9 |
| | | | Katubuka | 19,981 | 9,310 | 10,671 | 87 | 4,875 | 4.1 |
| | | | Buhanda | 16,308 | 7,597 | 8,711 | 87 | 3,286 | 5.0 |

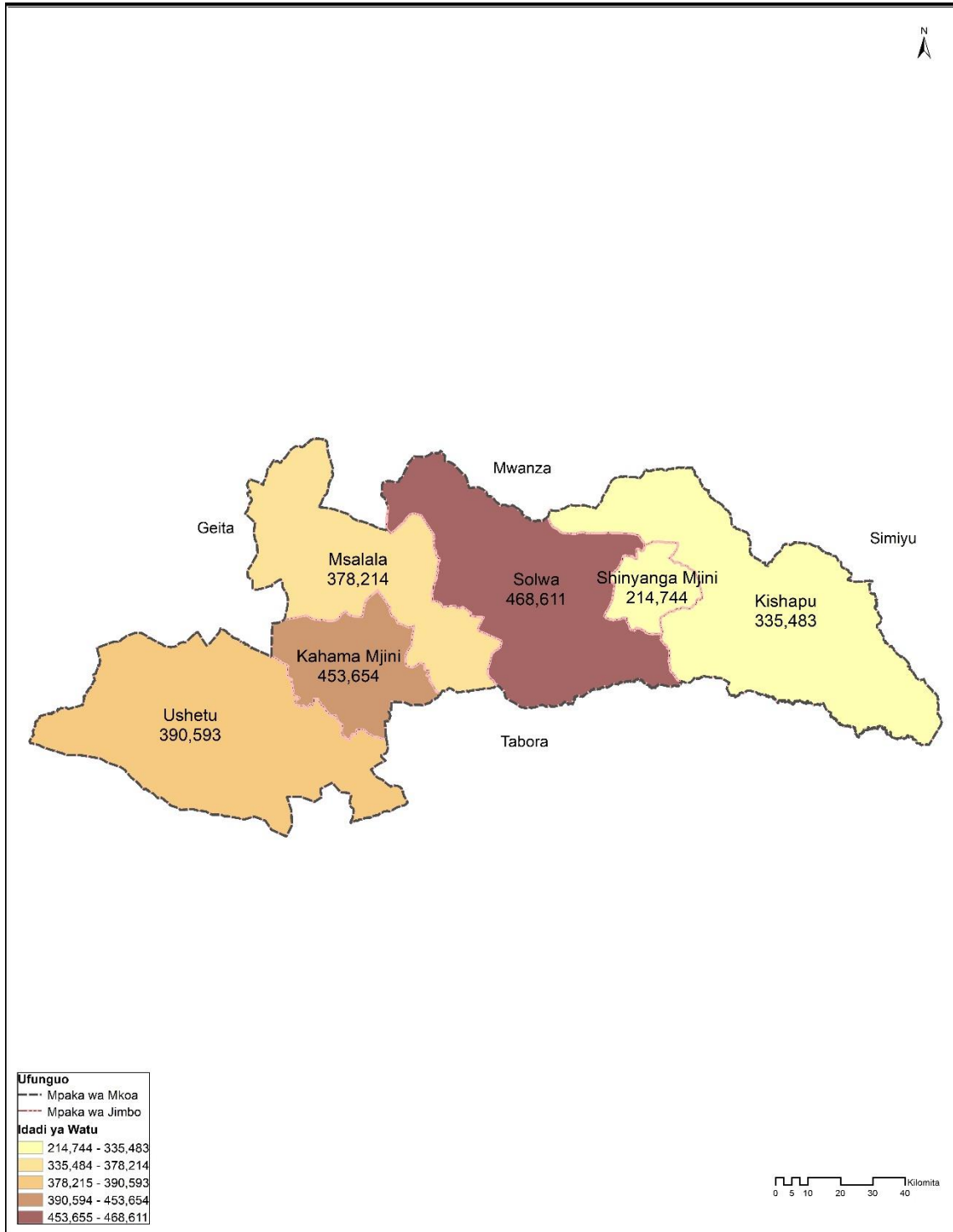
| Mkoa | Halmashauri | Jimbo | Kata | Idadi ya Watu | | | Uwiano Kijinsi | Idadi ya Kaya | Wastani wa Idadi ya Watu katika Kaya |
|------|-------------------------|----------------------|-------------|----------------|----------------|----------------|----------------|---------------|--------------------------------------|
| | | | | Jumla | Wanaume | Wanawake | | | |
| | | | Businde | 3,865 | 1,856 | 2,009 | 92 | 744 | 5.2 |
| | | | Machinjioni | 5,163 | 2,363 | 2,800 | 84 | 904 | 5.7 |
| | | | Kagera | 9,619 | 4,764 | 4,855 | 98 | 2,010 | 4.8 |
| | | | Kasimbu | 5,234 | 2,491 | 2,743 | 91 | 1,051 | 5.0 |
| | | | Rubuga | 2,474 | 1,179 | 1,295 | 91 | 519 | 4.8 |
| | | | Kasingirima | 1,776 | 811 | 965 | 84 | 376 | 4.7 |
| | | | Majengo | 3,981 | 1,787 | 2,194 | 81 | 804 | 5.0 |
| | | | Kitongoni | 5,219 | 2,416 | 2,803 | 86 | 1,058 | 4.9 |
| | | | Kipampa | 8,943 | 4,194 | 4,749 | 88 | 1,669 | 5.4 |
| | | | Rusimbi | 5,525 | 2,538 | 2,987 | 85 | 1,141 | 4.8 |
| | | | Buzebazeba | 18,453 | 8,566 | 9,887 | 87 | 3,698 | 5.0 |
| | Wilaya ya Uvinza | | | 458,353 | 225,107 | 233,246 | 97 | 91,323 | 5.0 |
| | | Kigoma Kusini | | 458,353 | 225,107 | 233,246 | 97 | 91,323 | 5.0 |
| | | | Kalya | 43,096 | 21,800 | 21,296 | 102 | 9,192 | 4.7 |
| | | | Buhingu | 15,939 | 7,803 | 8,136 | 96 | 3,310 | 4.8 |
| | | | Igalula | 33,348 | 16,782 | 16,566 | 101 | 6,885 | 4.8 |
| | | | Sigunga | 9,376 | 4,701 | 4,675 | 101 | 1,911 | 4.9 |
| | | | Herembe | 9,068 | 4,526 | 4,542 | 100 | 1,891 | 4.8 |
| | | | Sunuka | 39,471 | 19,637 | 19,834 | 99 | 7,697 | 5.1 |
| | | | Ilagala | 29,164 | 14,114 | 15,050 | 94 | 5,908 | 4.9 |
| | | | Mwakizega | 19,235 | 9,407 | 9,828 | 96 | 3,789 | 5.1 |
| | | | Kandaga | 19,014 | 8,847 | 10,167 | 87 | 3,804 | 5.0 |
| | | | Kazuramimba | 40,711 | 19,640 | 21,071 | 93 | 7,859 | 5.2 |

| Mkoa | Halmashauri | Jimbo | Kata | Idadi ya Watu | | | Uwiano Kijinsi | Idadi ya Kaya | Wastani wa Idadi ya Watu katika Kaya |
|------|--------------------------|----------------|-------------|----------------|----------------|----------------|----------------|---------------|--------------------------------------|
| | | | | Jumla | Wanaume | Wanawake | | | |
| | | | Uvinza | 43,102 | 21,230 | 21,872 | 97 | 8,931 | 4.8 |
| | | | Mganza | 58,027 | 28,487 | 29,540 | 96 | 11,074 | 5.2 |
| | | | Mtegowanoti | 16,824 | 8,355 | 8,469 | 99 | 3,308 | 5.1 |
| | | | Nguruka | 28,115 | 13,403 | 14,712 | 91 | 5,488 | 5.1 |
| | | | Itebula | 32,580 | 15,976 | 16,604 | 96 | 6,315 | 5.2 |
| | | | Basanza | 21,283 | 10,399 | 10,884 | 96 | 3,961 | 5.4 |
| | Wilaya ya Buhigwe | | | 240,005 | 112,684 | 127,321 | 89 | 45,117 | 5.3 |
| | | Buhigwe | | 240,005 | 112,684 | 127,321 | 89 | 45,117 | 5.3 |
| | | | Nyamugali | 7,405 | 3,417 | 3,988 | 86 | 1,360 | 5.4 |
| | | | Biharu | 7,633 | 3,589 | 4,044 | 89 | 1,404 | 5.4 |
| | | | Muyama | 9,662 | 4,481 | 5,181 | 86 | 1,862 | 5.2 |
| | | | Kajana | 13,667 | 6,493 | 7,174 | 91 | 2,637 | 5.2 |
| | | | Mugera | 16,283 | 7,839 | 8,444 | 93 | 3,056 | 5.3 |
| | | | Kilelema | 16,398 | 7,835 | 8,563 | 91 | 3,337 | 4.9 |
| | | | Munyegera | 12,704 | 5,851 | 6,853 | 85 | 2,535 | 5.0 |
| | | | Bukuba | 12,555 | 5,896 | 6,659 | 89 | 2,354 | 5.3 |
| | | | Buhigwe | 16,445 | 7,817 | 8,628 | 91 | 3,302 | 5.0 |
| | | | Kibande | 8,511 | 3,876 | 4,635 | 84 | 1,559 | 5.5 |
| | | | Janda | 17,412 | 8,105 | 9,307 | 87 | 3,111 | 5.6 |
| | | | Munzeze | 19,256 | 9,221 | 10,035 | 92 | 3,546 | 5.4 |
| | | | Rusaba | 9,971 | 4,441 | 5,530 | 80 | 1,718 | 5.8 |
| | | | Muhinda | 10,366 | 4,809 | 5,557 | 87 | 1,780 | 5.8 |
| | | | Munanila | 15,273 | 7,271 | 8,002 | 91 | 3,045 | 5.0 |

| Mkoa | Halmashauri | Jimbo | Kata | Idadi ya Watu | | | Uwiano Kijinsi | Idadi ya Kaya | Wastani wa Idadi ya Watu katika Kaya |
|------|--------------------------|----------------|------------|----------------|---------------|---------------|----------------|---------------|--------------------------------------|
| | | | | Jumla | Wanaume | Wanawake | | | |
| | | | Mwayaya | 9,812 | 4,584 | 5,228 | 88 | 1,792 | 5.5 |
| | | | Mkatanga | 14,354 | 6,729 | 7,625 | 88 | 2,588 | 5.5 |
| | | | Kibwigwa | 8,866 | 4,171 | 4,695 | 89 | 1,588 | 5.6 |
| | | | Mubanga | 6,032 | 2,832 | 3,200 | 89 | 1,108 | 5.4 |
| | | | Kinazi | 7,400 | 3,427 | 3,973 | 86 | 1,435 | 5.2 |
| | Wilaya ya Kakonko | | | 178,419 | 86,688 | 91,731 | 95 | 37,361 | 4.8 |
| | | Buyungu | | 178,419 | 86,688 | 91,731 | 95 | 37,361 | 4.8 |
| | | | Nyabibuye | 10,162 | 4,950 | 5,212 | 95 | 2,090 | 4.9 |
| | | | Nyamtukuza | 20,612 | 10,362 | 10,250 | 101 | 4,030 | 5.1 |
| | | | Muhange | 10,246 | 5,087 | 5,159 | 99 | 2,048 | 5.0 |
| | | | Gwarama | 17,668 | 8,645 | 9,023 | 96 | 3,775 | 4.7 |
| | | | Kakonko | 14,629 | 7,080 | 7,549 | 94 | 3,245 | 4.5 |
| | | | Kiziguzigu | 13,025 | 6,312 | 6,713 | 94 | 2,695 | 4.8 |
| | | | Kanyonza | 10,608 | 5,378 | 5,230 | 103 | 2,143 | 5.0 |
| | | | Kasuga | 16,769 | 8,198 | 8,571 | 96 | 3,401 | 4.9 |
| | | | Rugenge | 11,257 | 5,330 | 5,927 | 90 | 2,297 | 4.9 |
| | | | Kasanda | 17,927 | 8,611 | 9,316 | 92 | 3,691 | 4.9 |
| | | | Gwanumpu | 14,956 | 7,043 | 7,913 | 89 | 3,214 | 4.7 |
| | | | Katanga | 9,701 | 4,620 | 5,081 | 91 | 2,203 | 4.4 |
| | | | Mugunzu | 10,859 | 5,072 | 5,787 | 88 | 2,529 | 4.3 |

Mkoa Na. 17: Shinyanga

Ramani Na. 17: Mgawanyiko wa Idadi ya Watu kwa Majimbo ya Uchaguzi, Mkoa wa Shinyanga; SWM 2022



Matokeo ya Sensa ya Watu na Makazi ya mwaka 2022 yanaonesha kuwa idadi ya watu katika Mkoa wa Shinyanga ni 2,241,299; wanaume 1,102,879 na wanawake 1,138,420.

Mkoa huu una halmashauri sita (6) na majimbo ya uchaguzi sita (6) ambapo Jimbo la Solwa linaongoza kwa kuwa na watu wengi (468,611) likifuatiwa na Jimbo la Kahama Mjini (watu 453,654). Jimbo lenye idadi ndogo ya watu ni Shinyanga Mjini ambalo li na watu 214,744.

Jedwali Na. 17: Mkoa wa Shinyanga - Idadi ya Watu kwa Jinsi, Uwiano Kijinsi, Idadi ya Kaya na Wastani wa Idadi ya Watu katika Kaya kwa Halmashauri, Jimbo na Kata; SWM 2022

| Mkoa | Halmashauri | Jimbo | Kata | Idadi ya Watu | | | Uwiano Kijinsi | Idadi ya Kaya | Wastani wa Idadi ya Watu katika Kaya |
|------------------|---------------------------|---------------------|--------------|------------------|------------------|------------------|----------------|----------------|--------------------------------------|
| | | | | Jumla | Wanaume | Wanawake | | | |
| Shinyanga | | | | 2,241,299 | 1,102,879 | 1,138,420 | 97 | 423,373 | 5.3 |
| | Wilaya ya Ushetu | | | 390,593 | 193,107 | 197,486 | 98 | 65,940 | 5.9 |
| | | Ushetu | | 390,593 | 193,107 | 197,486 | 98 | 65,940 | 5.9 |
| | | | Igwamanoni | 19,085 | 9,383 | 9,702 | 97 | 2,665 | 7.2 |
| | | | Sabasabini | 15,012 | 7,469 | 7,543 | 99 | 2,527 | 5.9 |
| | | | Mpunze | 12,251 | 6,096 | 6,155 | 99 | 2,201 | 5.6 |
| | | | Igunda | 8,094 | 3,984 | 4,110 | 97 | 1,581 | 5.1 |
| | | | Ukune | 15,730 | 7,621 | 8,109 | 94 | 3,075 | 5.1 |
| | | | Chona | 22,949 | 11,267 | 11,682 | 96 | 3,725 | 6.2 |
| | | | Chambo | 20,556 | 10,120 | 10,436 | 97 | 3,358 | 6.1 |
| | | | Mapamba | 9,952 | 4,822 | 5,130 | 94 | 1,496 | 6.7 |
| | | | Bulungwa | 34,325 | 16,842 | 17,483 | 96 | 5,874 | 5.8 |
| | | | Kinamapula | 17,098 | 8,390 | 8,708 | 96 | 2,798 | 6.1 |
| | | | Kisuke | 6,152 | 3,031 | 3,121 | 97 | 1,160 | 5.3 |
| | | | Nyamilangano | 10,368 | 5,072 | 5,296 | 96 | 2,095 | 4.9 |
| | | | Bukomela | 8,558 | 4,305 | 4,253 | 101 | 1,401 | 6.1 |
| | | | Idahina | 31,555 | 15,934 | 15,621 | 102 | 5,519 | 5.7 |
| | | | Uyogo | 21,259 | 10,492 | 10,767 | 97 | 3,481 | 6.1 |
| | | | Ushetu | 25,471 | 12,779 | 12,692 | 101 | 4,169 | 6.1 |
| | | | Ulowa | 26,996 | 13,592 | 13,404 | 101 | 4,933 | 5.5 |
| | | | Ubagwe | 26,893 | 13,592 | 13,301 | 102 | 4,404 | 6.1 |
| | | | Ulewe | 38,211 | 18,558 | 19,653 | 94 | 6,253 | 6.1 |
| | | | Nyankende | 20,078 | 9,758 | 10,320 | 95 | 3,225 | 6.2 |
| | Manispaa ya Kahama | | | 453,654 | 219,357 | 234,297 | 94 | 104,686 | 4.3 |
| | | Kahama Mjini | | 453,654 | 219,357 | 234,297 | 94 | 104,686 | 4.3 |

| Mkoa | Halmashauri | Jimbo | Kata | Idadi ya Watu | | | Uwiano Kijinsi | Idadi ya Kaya | Wastani wa Idadi ya Watu katika Kaya |
|------|--------------------------|----------------|--------------|----------------|----------------|----------------|----------------|---------------|--------------------------------------|
| | | | | Jumla | Wanaume | Wanawake | | | |
| | | | Busoka | 11,516 | 5,696 | 5,820 | 98 | 2,401 | 4.8 |
| | | | Mhongolo | 45,418 | 21,358 | 24,060 | 89 | 10,729 | 4.2 |
| | | | Mwendakulima | 25,418 | 12,402 | 13,016 | 95 | 5,414 | 4.7 |
| | | | Zongomera | 32,984 | 17,478 | 15,506 | 113 | 7,024 | 4.7 |
| | | | Nyahanga | 40,809 | 19,511 | 21,298 | 92 | 10,642 | 3.8 |
| | | | Malunga | 24,323 | 11,418 | 12,905 | 88 | 6,459 | 3.8 |
| | | | Majengo | 24,824 | 11,643 | 13,181 | 88 | 6,770 | 3.7 |
| | | | Nyasubi | 30,206 | 14,097 | 16,109 | 88 | 8,247 | 3.7 |
| | | | Nyihogo | 19,679 | 9,212 | 10,467 | 88 | 5,888 | 3.3 |
| | | | Mhungula | 31,203 | 14,768 | 16,435 | 90 | 8,085 | 3.9 |
| | | | Kahama Mjini | 5,379 | 2,731 | 2,648 | 103 | 1,503 | 3.6 |
| | | | Iyenze | 11,354 | 5,589 | 5,765 | 97 | 1,744 | 6.5 |
| | | | Kilago | 16,669 | 8,303 | 8,366 | 99 | 3,210 | 5.2 |
| | | | Nyandekwa | 16,375 | 8,082 | 8,293 | 97 | 3,072 | 5.3 |
| | | | Wendele | 10,560 | 5,231 | 5,329 | 98 | 1,733 | 6.1 |
| | | | Ngogwa | 11,635 | 5,835 | 5,800 | 101 | 2,062 | 5.6 |
| | | | Kinaga | 20,385 | 10,140 | 10,245 | 99 | 3,338 | 6.1 |
| | | | Mondo | 15,481 | 7,731 | 7,750 | 100 | 2,609 | 5.9 |
| | | | Kagongwa | 44,081 | 20,538 | 23,543 | 87 | 10,851 | 4.1 |
| | | | Isagehe | 15,355 | 7,594 | 7,761 | 98 | 2,905 | 5.3 |
| | Wilaya ya Msalala | | | 378,214 | 187,286 | 190,928 | 98 | 66,367 | 5.7 |
| | | Msalala | | 378,214 | 187,286 | 190,928 | 98 | 66,367 | 5.7 |
| | | | Bulyan'hulu | 51,357 | 25,418 | 25,939 | 98 | 12,313 | 4.2 |
| | | | Bugarama | 24,418 | 11,849 | 12,569 | 94 | 4,536 | 5.4 |
| | | | Lunguya | 23,050 | 12,144 | 10,906 | 111 | 4,198 | 5.5 |
| | | | Shilela | 13,421 | 6,798 | 6,623 | 103 | 1,844 | 7.3 |
| | | | Segese | 36,247 | 17,992 | 18,255 | 99 | 7,324 | 4.9 |

| Mkoa | Halmashauri | Jimbo | Kata | Idadi ya Watu | | | Uwiano Kijinsi | Idadi ya Kaya | Wastani wa Idadi ya Watu katika Kaya |
|------|--------------------------|----------------|------------|----------------|----------------|----------------|----------------|---------------|--------------------------------------|
| | | | | Jumla | Wanaume | Wanawake | | | |
| | | | Mega | 11,981 | 5,884 | 6,097 | 97 | 1,817 | 6.6 |
| | | | Chela | 31,991 | 16,176 | 15,815 | 102 | 4,720 | 6.8 |
| | | | Busangi | 14,894 | 7,391 | 7,503 | 99 | 2,431 | 6.1 |
| | | | Ntobo | 12,224 | 6,013 | 6,211 | 97 | 2,055 | 5.9 |
| | | | Ngaya | 16,599 | 8,351 | 8,248 | 101 | 2,481 | 6.7 |
| | | | Bulige | 18,184 | 8,763 | 9,421 | 93 | 3,291 | 5.5 |
| | | | Kashishi | 17,040 | 8,323 | 8,717 | 95 | 2,280 | 7.5 |
| | | | Ikinda | 10,361 | 5,148 | 5,213 | 99 | 1,701 | 6.1 |
| | | | Mwanase | 22,000 | 10,609 | 11,391 | 93 | 3,048 | 7.2 |
| | | | Mwalugulu | 22,785 | 11,233 | 11,552 | 97 | 3,331 | 6.8 |
| | | | Jana | 21,090 | 10,334 | 10,756 | 96 | 2,966 | 7.1 |
| | | | Isaka | 18,125 | 8,760 | 9,365 | 94 | 3,972 | 4.6 |
| | | | Mwakata | 12,447 | 6,100 | 6,347 | 96 | 2,059 | 6 |
| | Wilaya ya Kishapu | | | 335,483 | 167,019 | 168,464 | 99 | 54,960 | 6.1 |
| | | Kishapu | | 335,483 | 167,019 | 168,464 | 99 | 54,960 | 6.1 |
| | | | Lagana | 11,826 | 5,914 | 5,912 | 100 | 1,573 | 7.5 |
| | | | Mwamashele | 9,932 | 4,893 | 5,039 | 97 | 1,533 | 6.5 |
| | | | Ngofila | 11,451 | 5,720 | 5,731 | 100 | 1,619 | 7.1 |
| | | | Kiloleli | 7,866 | 3,879 | 3,987 | 97 | 1,163 | 6.8 |
| | | | Ukenyenge | 12,004 | 5,966 | 6,038 | 99 | 2,099 | 5.7 |
| | | | Talaga | 13,740 | 6,732 | 7,008 | 96 | 2,214 | 6.2 |
| | | | Itilima | 15,393 | 7,786 | 7,607 | 102 | 2,458 | 6.3 |
| | | | Mwaweja | 8,639 | 4,261 | 4,378 | 97 | 1,403 | 6.2 |
| | | | Uchungu | 6,310 | 3,068 | 3,242 | 95 | 922 | 6.8 |
| | | | Kishapu | 17,572 | 8,426 | 9,146 | 92 | 3,555 | 4.9 |
| | | | Mwakipoya | 13,130 | 6,439 | 6,691 | 96 | 1,738 | 7.6 |
| | | | Shagihilu | 6,605 | 3,235 | 3,370 | 96 | 1,076 | 6.1 |

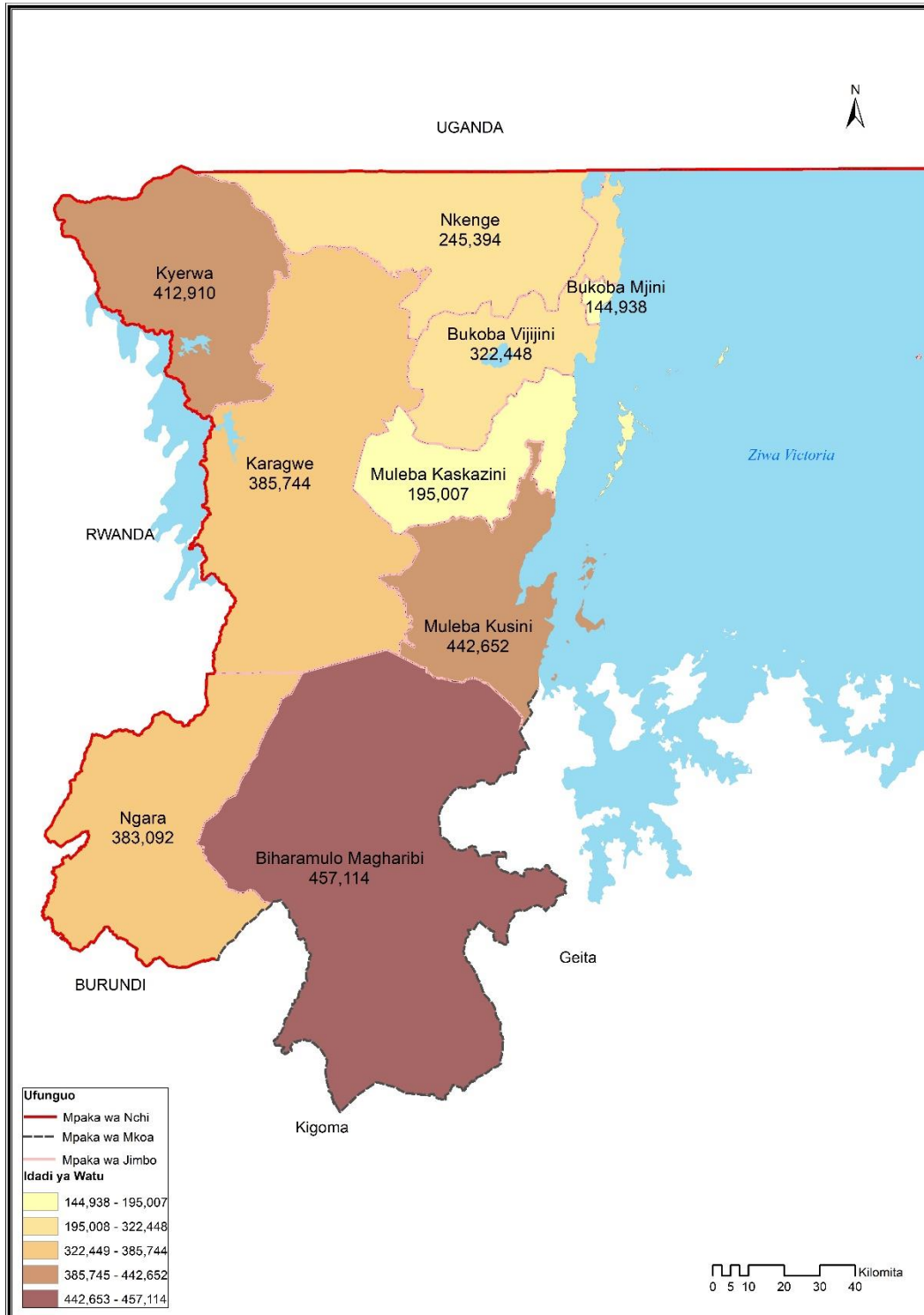
| Mkoa | Halmashauri | Jimbo | Kata | Idadi ya Watu | | | Uwiano Kijinsi | Idadi ya Kaya | Wastani wa Idadi ya Watu katika Kaya |
|------|----------------------------|--------------|----------------|----------------|----------------|----------------|----------------|---------------|--------------------------------------|
| | | | | Jumla | Wanaume | Wanawake | | | |
| | | | Somagedi | 8,128 | 4,034 | 4,094 | 99 | 1,121 | 7.3 |
| | | | Mwamalasa | 17,082 | 8,296 | 8,786 | 94 | 2,442 | 7 |
| | | | Masanga | 15,953 | 7,918 | 8,035 | 99 | 2,062 | 7.7 |
| | | | Ndoleleji | 8,594 | 4,222 | 4,372 | 97 | 1,253 | 6.9 |
| | | | Mwataga | 8,738 | 4,304 | 4,434 | 97 | 1,312 | 6.7 |
| | | | Bupigi | 7,607 | 3,759 | 3,848 | 98 | 1,090 | 7 |
| | | | Igaga | 6,470 | 3,132 | 3,338 | 94 | 923 | 7 |
| | | | Bunambiyu | 8,274 | 4,084 | 4,190 | 97 | 1,185 | 7 |
| | | | Bubiki | 13,256 | 6,557 | 6,699 | 98 | 2,068 | 6.4 |
| | | | Songwa | 6,450 | 3,217 | 3,233 | 100 | 1,189 | 5.4 |
| | | | Seke-Bugoro | 20,855 | 10,595 | 10,260 | 103 | 4,081 | 5.1 |
| | | | Mondo | 17,957 | 8,898 | 9,059 | 98 | 3,198 | 5.6 |
| | | | Mwadui Lohumbo | 17,634 | 9,411 | 8,223 | 114 | 3,520 | 5 |
| | | | Maganzo | 18,535 | 9,518 | 9,017 | 106 | 4,301 | 4.3 |
| | | | Busangwa | 7,482 | 3,679 | 3,803 | 97 | 1,139 | 6.6 |
| | | | Idukilo | 11,173 | 5,697 | 5,476 | 104 | 1,852 | 6 |
| | | | Mwasubi | 6,827 | 3,379 | 3,448 | 98 | 871 | 7.8 |
| | Wilaya ya Shinyanga | | | 468,611 | 232,524 | 236,087 | 98 | 79,706 | 5.9 |
| | | Solwa | | 468,611 | 232,524 | 236,087 | 98 | 79,706 | 5.9 |
| | | | Pandagichiza | 13,601 | 6,584 | 7,017 | 94 | 1,972 | 6.9 |
| | | | Mwakitolyo | 38,909 | 21,000 | 17,909 | 117 | 8,557 | 4.5 |
| | | | Salawe | 25,010 | 12,141 | 12,869 | 94 | 4,489 | 5.6 |
| | | | Solwa | 31,542 | 15,426 | 16,116 | 96 | 4,963 | 6.4 |
| | | | Iselamagazi | 27,665 | 13,220 | 14,445 | 92 | 4,376 | 6.3 |
| | | | Lyabukande | 27,666 | 13,548 | 14,118 | 96 | 3,535 | 7.8 |
| | | | Mwantini | 10,782 | 5,273 | 5,509 | 96 | 1,695 | 6.4 |
| | | | Mwenge | 22,230 | 11,560 | 10,670 | 108 | 3,458 | 6.4 |

| Mkoa | Halmashauri | Jimbo | Kata | Idadi ya Watu | | | Uwiano Kijinsi | Idadi ya Kaya | Wastani wa Idadi ya Watu katika Kaya |
|------|------------------------------|------------------------|---------------|----------------|----------------|----------------|----------------|---------------|--------------------------------------|
| | | | | Jumla | Wanaume | Wanawake | | | |
| | | | Lyabusalu | 34,865 | 16,970 | 17,895 | 95 | 4,383 | 8 |
| | | | Mwalukwa | 9,975 | 4,853 | 5,122 | 95 | 1,457 | 6.8 |
| | | | Nyamalogo | 18,347 | 8,947 | 9,400 | 95 | 2,685 | 6.8 |
| | | | Lyamidati | 27,951 | 13,638 | 14,313 | 95 | 3,770 | 7.4 |
| | | | Imesela | 11,657 | 5,857 | 5,800 | 101 | 1,854 | 6.3 |
| | | | Usule | 7,598 | 3,828 | 3,770 | 102 | 1,446 | 5.3 |
| | | | Ilola | 13,582 | 6,631 | 6,951 | 95 | 2,192 | 6.2 |
| | | | Didia | 19,093 | 9,533 | 9,560 | 100 | 4,464 | 4.3 |
| | | | Itwangi | 12,542 | 6,218 | 6,324 | 98 | 2,419 | 5.2 |
| | | | Tinde | 21,196 | 10,404 | 10,792 | 96 | 4,881 | 4.3 |
| | | | Puni | 7,330 | 3,691 | 3,639 | 101 | 1,465 | 5 |
| | | | Nyida | 9,263 | 4,535 | 4,728 | 96 | 1,843 | 5 |
| | | | Nsalala | 9,779 | 4,852 | 4,927 | 98 | 1,978 | 4.9 |
| | | | Bukene | 10,353 | 5,181 | 5,172 | 100 | 1,704 | 6.1 |
| | | | Mwamala | 12,244 | 6,115 | 6,129 | 100 | 2,102 | 5.8 |
| | | | Samuye | 15,294 | 7,557 | 7,737 | 98 | 2,620 | 5.8 |
| | | | Usanda | 17,052 | 8,452 | 8,600 | 98 | 3,245 | 5.3 |
| | | | Masengwa | 13,085 | 6,510 | 6,575 | 99 | 2,153 | 6.1 |
| | Manispaa ya Shinyanga | | | 214,744 | 103,586 | 111,158 | 93 | 51,714 | 4.2 |
| | | Shinyanga Mjini | | 214,744 | 103,586 | 111,158 | 93 | 51,714 | 4.2 |
| | | | Mwamalili | 8,907 | 4,417 | 4,490 | 98 | 1,413 | 6.3 |
| | | | Chibe | 8,480 | 4,197 | 4,283 | 98 | 1,650 | 5.1 |
| | | | Old Shinyanga | 11,937 | 5,678 | 6,259 | 91 | 2,429 | 4.9 |
| | | | Kolandoto | 14,828 | 7,173 | 7,655 | 94 | 2,729 | 5.4 |
| | | | Ibadakuli | 18,500 | 9,169 | 9,331 | 98 | 4,175 | 4.4 |
| | | | Ngokolo | 23,887 | 11,204 | 12,683 | 88 | 6,417 | 3.7 |
| | | | Mjini | 3,898 | 1,911 | 1,987 | 96 | 1,123 | 3.5 |

| Mkoa | Halmashauri | Jimbo | Kata | Idadi ya Watu | | | Uwiano Kijinsi | Idadi ya Kaya | Wastani wa Idadi ya Watu katika Kaya |
|------|-------------|-------|------------|---------------|---------|----------|----------------|---------------|--------------------------------------|
| | | | | Jumla | Wanaume | Wanawake | | | |
| | | | Chamaguha | 4,082 | 1,977 | 2,105 | 94 | 1,166 | 3.5 |
| | | | Ibinzamata | 5,455 | 2,738 | 2,717 | 101 | 1,604 | 3.4 |
| | | | Kitangili | 16,802 | 7,950 | 8,852 | 90 | 4,504 | 3.7 |
| | | | Kizumbi | 19,523 | 9,713 | 9,810 | 99 | 4,464 | 4.4 |
| | | | Mwawaza | 8,532 | 4,181 | 4,351 | 96 | 1,593 | 5.4 |
| | | | Ndala | 13,323 | 6,359 | 6,964 | 91 | 3,530 | 3.8 |
| | | | Kambarage | 13,109 | 6,263 | 6,846 | 91 | 3,901 | 3.4 |
| | | | Lubaga | 10,101 | 4,712 | 5,389 | 87 | 2,327 | 4.3 |
| | | | Ndembezi | 20,981 | 9,968 | 11,013 | 91 | 5,416 | 3.9 |
| | | | Masekelo | 12,399 | 5,976 | 6,423 | 93 | 3,273 | 3.8 |

Mkoa Na. 18: Kagera

Ramani Na. 18: Mgawanyiko wa Idadi ya Watu kwa Majimbo ya Uchaguzi, Mkoa wa Kagera; SWM 2022



Matokeo ya Sensa ya Watu na Makazi ya Mwaka 2022 yanaonesha kuwa idadi ya watu katika Mkoa wa Kagera ni 2,989,299; wanaume 1,459,280 na wanawake 1,530,019.

Mkoa huu una Halmashauri tisa (8) na majimbo ya uchaguzi tisa (9) ambapo Jimbo la Biharamulo Magharibi linaongoza kwa kuwa na watu wengi (457,114) likifuatiwa na Jimbo la Muleba Kusini (watu 442,652). Jimbo lenye idadi ndogo ya watu ni Bukoba Mjini ambalo lina watu 144,938.

Jedwali Na. 18: Mkoa wa Kagera - Idadi ya Watu kwa Jinsi, Uwiano Kijinsi, Idadi ya Kaya na Wastani wa Idadi ya Watu katika Kaya kwa Halmashauri, Jimbo na Kata; SWM 2022

| Mkoa | Halmashauri | Jimbo | Kata | Idadi ya Watu | | | Uwiano Kijinsi | Idadi ya Kaya | Wastani wa Idadi ya Watu katika Kaya |
|---------------|--------------------------|----------------|-------------|------------------|------------------|------------------|----------------|----------------|--------------------------------------|
| | | | | Jumla | Wanaume | Wanawake | | | |
| Kagera | | | | 2,989,299 | 1,459,280 | 1,530,019 | 95 | 702,412 | 4.3 |
| | Wilaya ya Karagwe | | | 385,744 | 191,186 | 194,558 | 98 | 93,366 | 4.1 |
| | | Karagwe | | 385,744 | 191,186 | 194,558 | 98 | 93,366 | 4.1 |
| | | | Igurwa | 12,522 | 6,224 | 6,298 | 99 | 2,822 | 4.4 |
| | | | Kanoni | 23,140 | 11,620 | 11,520 | 101 | 5,359 | 4.3 |
| | | | Kihanga | 19,713 | 10,319 | 9,394 | 110 | 5,343 | 3.7 |
| | | | Kituntu | 12,194 | 5,820 | 6,374 | 91 | 2,924 | 4.2 |
| | | | Chanika | 18,574 | 9,146 | 9,428 | 97 | 4,539 | 4.1 |
| | | | Kayanganga | 28,248 | 13,588 | 14,660 | 93 | 7,805 | 3.6 |
| | | | Bugene | 26,608 | 12,991 | 13,617 | 95 | 7,560 | 3.5 |
| | | | Ndama | 6,513 | 3,203 | 3,310 | 97 | 1,561 | 4.2 |
| | | | Rugera | 11,010 | 5,676 | 5,334 | 106 | 2,442 | 4.5 |
| | | | Nyakahanga | 15,979 | 8,104 | 7,875 | 103 | 3,855 | 4.1 |
| | | | Ihanda | 7,990 | 3,886 | 4,104 | 95 | 2,023 | 3.9 |
| | | | Chonyonyo | 18,596 | 9,399 | 9,197 | 102 | 4,241 | 4.4 |
| | | | Ihembe | 9,871 | 5,008 | 4,863 | 103 | 2,257 | 4.4 |
| | | | Nyaishozi | 13,759 | 6,594 | 7,165 | 92 | 3,301 | 4.2 |
| | | | Rugu | 18,043 | 9,068 | 8,975 | 101 | 4,023 | 4.5 |
| | | | Nyakasimbi | 16,364 | 8,141 | 8,223 | 99 | 3,671 | 4.5 |
| | | | Nyakakika | 19,457 | 9,565 | 9,892 | 97 | 4,469 | 4.4 |
| | | | Nyakabanga | 19,947 | 9,888 | 10,059 | 98 | 4,633 | 4.3 |
| | | | Kibondo | 12,965 | 6,408 | 6,557 | 98 | 3,112 | 4.2 |
| | | | Bweranyange | 23,164 | 11,448 | 11,716 | 98 | 5,427 | 4.3 |
| | | | Nyabiyonza | 12,325 | 6,072 | 6,253 | 97 | 2,945 | 4.2 |

| Mkoa | Halmashauri | Jimbo | Kata | Idadi ya Watu | | | Uwiano Kijinsi | Idadi ya Kaya | Wastani wa Idadi ya Watu katika Kaya |
|------|-------------------------|------------------------|--------------|----------------|----------------|----------------|----------------|---------------|--------------------------------------|
| | | | | Jumla | Wanaume | Wanawake | | | |
| | | | Kiruruma | 15,923 | 7,823 | 8,100 | 97 | 3,724 | 4.3 |
| | | | Kamagambo | 22,839 | 11,195 | 11,644 | 96 | 5,330 | 4.3 |
| | Wilaya ya Bukoba | | | 322,448 | 156,788 | 165,660 | 95 | 81,859 | 3.9 |
| | | Bukoba Vijijini | | 322,448 | 156,788 | 165,660 | 95 | 81,859 | 3.9 |
| | | | Rubafu | 9,667 | 4,874 | 4,793 | 102 | 2,771 | 3.5 |
| | | | Kishanje | 8,674 | 4,180 | 4,494 | 93 | 2,303 | 3.8 |
| | | | Kaagya | 16,520 | 8,636 | 7,884 | 110 | 5,419 | 3.0 |
| | | | Behendangabo | 7,545 | 3,595 | 3,950 | 91 | 1,821 | 4.1 |
| | | | Nyakato | 15,301 | 7,299 | 8,002 | 91 | 3,613 | 4.2 |
| | | | Katoma | 7,293 | 3,492 | 3,801 | 92 | 1,913 | 3.8 |
| | | | Karabagaine | 16,312 | 7,839 | 8,473 | 93 | 4,071 | 4.0 |
| | | | Maruku | 9,689 | 4,687 | 5,002 | 94 | 2,579 | 3.8 |
| | | | Kyangereko | 11,108 | 5,486 | 5,622 | 98 | 2,743 | 4.0 |
| | | | Bujugo | 8,102 | 3,943 | 4,159 | 95 | 2,067 | 3.9 |
| | | | Katerero | 5,738 | 2,748 | 2,990 | 92 | 1,444 | 4.0 |
| | | | Kemondo | 21,506 | 10,465 | 11,041 | 95 | 5,827 | 3.7 |
| | | | Nyakibimbili | 9,097 | 4,319 | 4,778 | 90 | 2,247 | 4.0 |
| | | | Ibwera | 9,408 | 4,511 | 4,897 | 92 | 2,322 | 4.1 |
| | | | Mikoni | 7,891 | 3,843 | 4,048 | 95 | 1,934 | 4.1 |
| | | | Kyamulaile | 14,882 | 7,274 | 7,608 | 96 | 3,640 | 4.1 |
| | | | Katoro | 16,284 | 7,713 | 8,571 | 90 | 3,887 | 4.2 |
| | | | Kaibanja | 15,920 | 7,666 | 8,254 | 93 | 3,893 | 4.1 |
| | | | Kasharu | 8,255 | 3,962 | 4,293 | 92 | 2,052 | 4.0 |
| | | | Kishogo | 9,356 | 4,471 | 4,885 | 92 | 2,288 | 4.1 |
| | | | Butelankuzi | 10,465 | 5,020 | 5,445 | 92 | 2,583 | 4.1 |
| | | | Rubale | 9,475 | 4,557 | 4,918 | 93 | 2,482 | 3.8 |

| Mkoa | Halmashauri | Jimbo | Kata | Idadi ya Watu | | | Uwiano Kijinsi | Idadi ya Kaya | Wastani wa Idadi ya Watu katika Kaya |
|------|---------------------------|-------------------------|-------------|----------------|----------------|----------------|----------------|----------------|--------------------------------------|
| | | | | Jumla | Wanaume | Wanawake | | | |
| | | | Rukoma | 14,259 | 7,077 | 7,182 | 99 | 3,236 | 4.4 |
| | | | Kikomelo | 6,597 | 3,225 | 3,372 | 96 | 1,614 | 4.1 |
| | | | Kibirizi | 9,477 | 4,754 | 4,723 | 101 | 2,315 | 4.1 |
| | | | Izimbya | 10,804 | 5,091 | 5,713 | 89 | 2,690 | 4.0 |
| | | | Kyaitoke | 10,369 | 5,065 | 5,304 | 95 | 2,684 | 3.9 |
| | | | Ruhunga | 11,348 | 5,622 | 5,726 | 98 | 2,749 | 4.1 |
| | | | Mugajwale | 11,106 | 5,374 | 5,732 | 94 | 2,672 | 4.2 |
| | Manispaa ya Bukoba | | | 144,938 | 68,786 | 76,152 | 90 | 41,128 | 3.5 |
| | | Bukoba Mjini | | 144,938 | 68,786 | 76,152 | 90 | 41,128 | 3.5 |
| | | | Hamugembe | 10,006 | 4,732 | 5,274 | 90 | 3,108 | 3.2 |
| | | | Nshambya | 13,975 | 6,571 | 7,404 | 89 | 3,824 | 3.7 |
| | | | Buhembe | 5,849 | 2,750 | 3,099 | 89 | 1,539 | 3.8 |
| | | | Kahororo | 9,885 | 4,939 | 4,946 | 100 | 2,496 | 4.0 |
| | | | Kashai | 33,328 | 15,777 | 17,551 | 90 | 9,546 | 3.5 |
| | | | Miembeni | 4,058 | 2,105 | 1,953 | 108 | 1,197 | 3.4 |
| | | | Bilele | 3,502 | 1,626 | 1,876 | 87 | 1,055 | 3.3 |
| | | | Bakoba | 16,118 | 7,659 | 8,459 | 91 | 4,879 | 3.3 |
| | | | Ijuganyondo | 2,670 | 1,316 | 1,354 | 97 | 725 | 3.7 |
| | | | Kitendaguro | 7,314 | 3,455 | 3,859 | 90 | 1,928 | 3.8 |
| | | | Kibeta | 13,214 | 6,159 | 7,055 | 87 | 3,590 | 3.7 |
| | | | Kagondo | 9,143 | 4,294 | 4,849 | 89 | 2,437 | 3.8 |
| | | | Nyanga | 5,089 | 2,366 | 2,723 | 87 | 1,284 | 4.0 |
| | | | Rwamishenye | 10,787 | 5,037 | 5,750 | 88 | 3,520 | 3.1 |
| | Wilaya ya Muleba | | | 637,659 | 315,073 | 322,586 | 98 | 149,416 | 4.3 |
| | | Muleba Kaskazini | | 195,007 | 99,462 | 95,545 | 104 | 47,631 | 4.1 |
| | | | Nyakatanga | 9,417 | 4,526 | 4,891 | 93 | 2,176 | 4.3 |

| Mkoa | Halmashauri | Jimbo | Kata | Idadi ya Watu | | | Uwiano Kijinsi | Idadi ya Kaya | Wastani wa Idadi ya Watu katika Kaya |
|------|-------------|----------------------|--------------|----------------|----------------|----------------|----------------|----------------|--------------------------------------|
| | | | | Jumla | Wanaume | Wanawake | | | |
| | | | Ngenge | 28,692 | 14,435 | 14,257 | 101 | 5,971 | 4.8 |
| | | | Rutoro | 10,934 | 5,762 | 5,172 | 111 | 2,380 | 4.6 |
| | | | Ibuga | 12,889 | 6,177 | 6,712 | 92 | 3,092 | 4.2 |
| | | | Bulyakashaju | 10,430 | 5,155 | 5,275 | 98 | 2,464 | 4.2 |
| | | | Kamachumu | 17,129 | 8,113 | 9,016 | 90 | 4,275 | 4.0 |
| | | | Ruhanga | 7,948 | 3,845 | 4,103 | 94 | 1,975 | 4.0 |
| | | | Mafumbo | 5,519 | 2,665 | 2,854 | 93 | 1,320 | 4.2 |
| | | | Muhutwe | 12,073 | 5,826 | 6,247 | 93 | 3,029 | 4.0 |
| | | | Mayondwe | 5,888 | 2,952 | 2,936 | 101 | 1,347 | 4.4 |
| | | | Goziba | 11,042 | 7,398 | 3,644 | 203 | 2,988 | 3.7 |
| | | | Kerebe | 3,559 | 2,365 | 1,194 | 198 | 1,485 | 2.4 |
| | | | Bumbire | 15,895 | 9,243 | 6,652 | 139 | 4,865 | 3.3 |
| | | | Izigo | 13,297 | 6,304 | 6,993 | 90 | 3,297 | 4.0 |
| | | | Katoke | 11,710 | 5,616 | 6,094 | 92 | 2,760 | 4.2 |
| | | | Kagoma | 7,659 | 3,812 | 3,847 | 99 | 1,809 | 4.2 |
| | | | Kikuku | 10,926 | 5,268 | 5,658 | 93 | 2,398 | 4.6 |
| | | Muleba Kusini | | 442,652 | 215,611 | 227,041 | 95 | 101,785 | 4.3 |
| | | | Birabo | 18,793 | 8,847 | 9,946 | 89 | 4,500 | 4.2 |
| | | | Mushabago | 9,789 | 4,614 | 5,175 | 89 | 2,248 | 4.4 |
| | | | Kabirizi | 12,769 | 6,031 | 6,738 | 90 | 2,996 | 4.3 |
| | | | Nshamba | 25,657 | 12,012 | 13,645 | 88 | 6,185 | 4.1 |
| | | | Kashasha | 10,351 | 4,818 | 5,533 | 87 | 2,336 | 4.4 |
| | | | Ijumbi | 13,193 | 6,170 | 7,023 | 88 | 3,136 | 4.2 |
| | | | Kishanda | 17,364 | 8,188 | 9,176 | 89 | 4,117 | 4.2 |
| | | | Buganguzi | 11,184 | 5,184 | 6,000 | 86 | 2,729 | 4.1 |
| | | | Ikuza | 12,870 | 7,221 | 5,649 | 128 | 3,792 | 3.4 |

| Mkoa | Halmashauri | Jimbo | Kata | Idadi ya Watu | | | Uwiano Kijinsi | Idadi ya Kaya | Wastani wa Idadi ya Watu katika Kaya |
|------|-----------------------------|-----------------------------|---------------------|----------------|----------------|----------------|----------------|---------------|--------------------------------------|
| | | | | Jumla | Wanaume | Wanawake | | | |
| | | | Bureza | 8,404 | 4,035 | 4,369 | 92 | 1,941 | 4.3 |
| | | | Muleba | 25,585 | 11,867 | 13,718 | 87 | 6,857 | 3.7 |
| | | | Ikondo | 6,496 | 3,050 | 3,446 | 89 | 1,407 | 4.6 |
| | | | Buhangaza | 6,350 | 3,053 | 3,297 | 93 | 1,463 | 4.3 |
| | | | Mazinga | 10,463 | 6,239 | 4,224 | 148 | 3,500 | 3.0 |
| | | | Magata Karutanga | 13,246 | 6,347 | 6,899 | 92 | 3,026 | 4.4 |
| | | | Gwanseli | 11,523 | 5,592 | 5,931 | 94 | 2,585 | 4.5 |
| | | | Kibanga | 11,118 | 5,243 | 5,875 | 89 | 2,601 | 4.3 |
| | | | Kasharunga | 36,376 | 17,778 | 18,598 | 96 | 7,839 | 4.6 |
| | | | Rulanda | 12,496 | 6,087 | 6,409 | 95 | 2,847 | 4.4 |
| | | | Kimwani | 28,111 | 14,293 | 13,818 | 103 | 6,018 | 4.7 |
| | | | Nyakabango | 23,783 | 11,969 | 11,814 | 101 | 4,655 | 5.1 |
| | | | Kyebitembe | 32,349 | 15,830 | 16,519 | 96 | 6,772 | 4.8 |
| | | | Karambi | 26,748 | 13,449 | 13,299 | 101 | 5,716 | 4.7 |
| | | | Mubunda | 20,766 | 9,943 | 10,823 | 92 | 4,467 | 4.6 |
| | | | Bisheke | 20,137 | 9,575 | 10,562 | 91 | 4,552 | 4.4 |
| | | | Burungura | 16,731 | 8,176 | 8,555 | 96 | 3,500 | 4.8 |
| | Wilaya ya Biharamulo | | | 457,114 | 224,093 | 233,021 | 96 | 87,733 | 5.2 |
| | | Biharamulo Magharibi | | 457,114 | 224,093 | 233,021 | 96 | 87,733 | 5.2 |
| | | | Ruziba | 14,066 | 6,952 | 7,114 | 98 | 2,881 | 4.9 |
| | | | Biharamulo Mjini | 27,432 | 12,749 | 14,683 | 87 | 6,898 | 4.0 |
| | | | Bisibo | 18,948 | 9,577 | 9,371 | 102 | 3,674 | 5.2 |
| | | | Nyarubungo | 16,475 | 8,014 | 8,461 | 95 | 3,502 | 4.7 |
| | | | Nyamahanga | 13,273 | 6,506 | 6,767 | 96 | 2,655 | 5.0 |
| | | | Runazi | 20,517 | 10,042 | 10,475 | 96 | 3,690 | 5.6 |

| Mkoa | Halmashauri | Jimbo | Kata | Idadi ya Watu | | | Uwiano Kijinsi | Idadi ya Kaya | Wastani wa Idadi ya Watu katika Kaya |
|------|------------------------|--------------|-------------|----------------|----------------|----------------|----------------|---------------|--------------------------------------|
| | | | | Jumla | Wanaume | Wanawake | | | |
| | | | Kabindi | 35,733 | 17,279 | 18,454 | 94 | 6,537 | 5.5 |
| | | | Nyamigogo | 18,610 | 9,384 | 9,226 | 102 | 2,741 | 6.8 |
| | | | Nyabusenzi | 27,786 | 13,693 | 14,093 | 97 | 4,563 | 6.1 |
| | | | Nemba | 28,189 | 14,106 | 14,083 | 100 | 4,451 | 6.3 |
| | | | Katahoka | 14,573 | 7,209 | 7,364 | 98 | 2,613 | 5.6 |
| | | | Nyakahura | 58,483 | 29,344 | 29,139 | 101 | 11,741 | 5.0 |
| | | | Lusahunga | 76,997 | 36,954 | 40,043 | 92 | 16,040 | 4.8 |
| | | | Kaniha | 23,230 | 11,523 | 11,707 | 98 | 4,085 | 5.7 |
| | | | Nyantakara | 20,812 | 10,293 | 10,519 | 98 | 3,462 | 6.0 |
| | | | Kalenge | 24,420 | 12,077 | 12,343 | 98 | 4,711 | 5.2 |
| | | | Nyanza | 17,570 | 8,391 | 9,179 | 91 | 3,489 | 5.0 |
| | Wilaya ya Ngara | | | 383,092 | 181,133 | 201,959 | 90 | 88,575 | 4.3 |
| | | Ngara | | 383,092 | 181,133 | 201,959 | 90 | 88,575 | 4.3 |
| | | | Kabanga | 24,711 | 11,599 | 13,112 | 88 | 5,792 | 4.3 |
| | | | Mabawe | 12,826 | 5,933 | 6,893 | 86 | 3,089 | 4.2 |
| | | | Kanazi | 19,554 | 9,222 | 10,332 | 89 | 4,537 | 4.3 |
| | | | Mugoma | 13,200 | 6,127 | 7,073 | 87 | 3,201 | 4.1 |
| | | | Kirushya | 10,685 | 4,880 | 5,805 | 84 | 2,485 | 4.3 |
| | | | Rusumo | 16,678 | 8,210 | 8,468 | 97 | 4,238 | 3.9 |
| | | | Ntobeye | 17,003 | 8,097 | 8,906 | 91 | 3,798 | 4.5 |
| | | | Nyamiaga | 9,140 | 4,363 | 4,777 | 91 | 2,140 | 4.3 |
| | | | Ngara Mjini | 24,062 | 11,319 | 12,743 | 89 | 6,375 | 3.8 |
| | | | Kibimba | 13,512 | 6,385 | 7,127 | 90 | 3,016 | 4.5 |
| | | | Murukurazo | 18,880 | 9,054 | 9,826 | 92 | 4,184 | 4.5 |
| | | | Kasulo | 26,126 | 12,662 | 13,464 | 94 | 6,568 | 4.0 |
| | | | Nyakisasa | 24,698 | 11,847 | 12,851 | 92 | 5,509 | 4.5 |

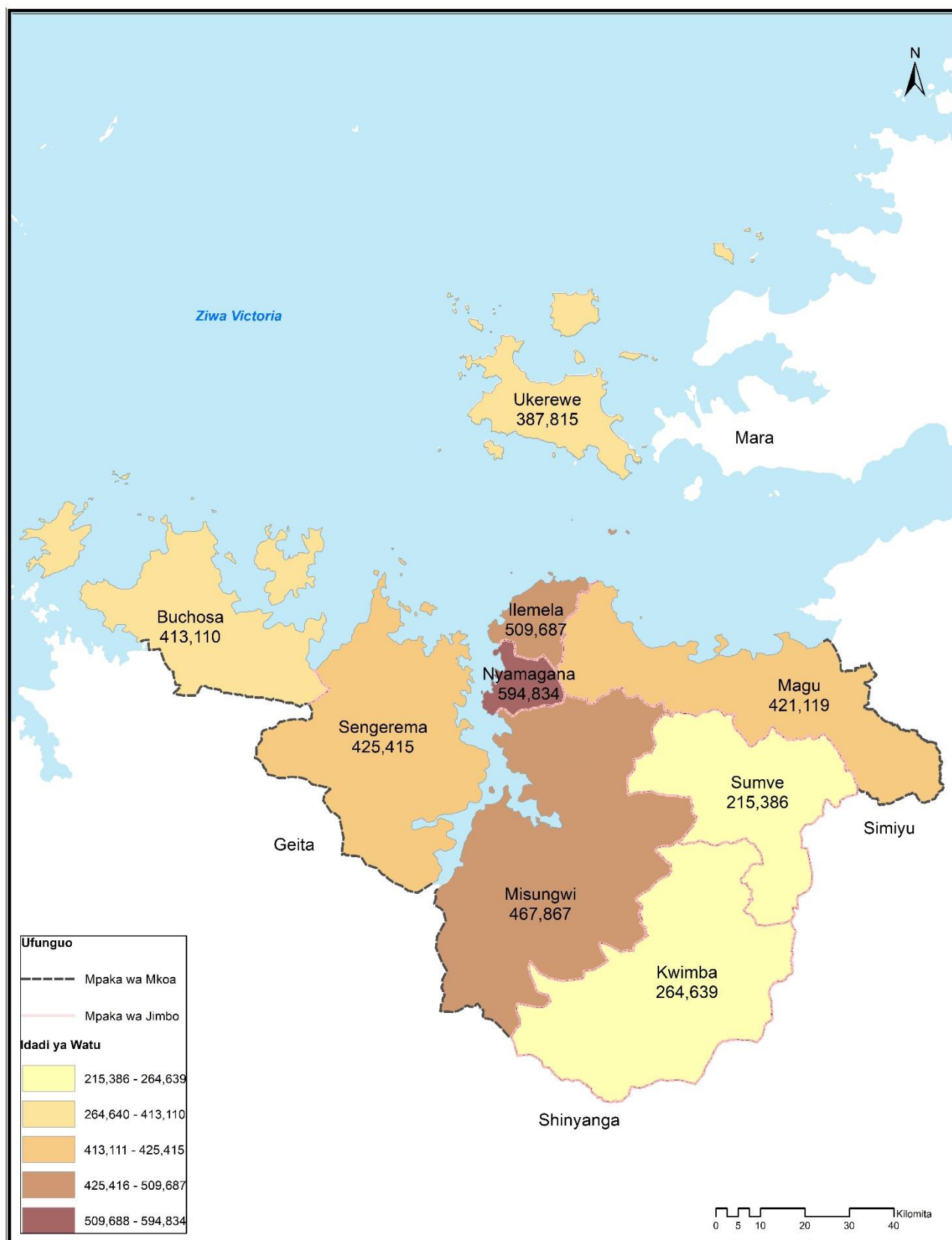
| Mkoa | Halmashauri | Jimbo | Kata | Idadi ya Watu | | | Uwiano Kijinsi | Idadi ya Kaya | Wastani wa Idadi ya Watu katika Kaya |
|------|-------------------------|---------------|-------------|----------------|----------------|----------------|----------------|---------------|--------------------------------------|
| | | | | Jumla | Wanaume | Wanawake | | | |
| | | | Rulenge | 23,329 | 11,135 | 12,194 | 91 | 5,114 | 4.6 |
| | | | Keza | 12,955 | 6,265 | 6,690 | 94 | 2,711 | 4.8 |
| | | | Bugarama | 18,170 | 8,406 | 9,764 | 86 | 4,134 | 4.4 |
| | | | Bukiro | 23,283 | 10,784 | 12,499 | 86 | 5,365 | 4.3 |
| | | | Mbuba | 12,564 | 5,854 | 6,710 | 87 | 2,863 | 4.4 |
| | | | Kibogora | 16,765 | 7,545 | 9,220 | 82 | 3,875 | 4.3 |
| | | | Murusagamba | 15,547 | 7,519 | 8,028 | 94 | 3,433 | 4.5 |
| | | | Muganza | 19,292 | 9,088 | 10,204 | 89 | 4,153 | 4.6 |
| | | | Nyamagoma | 10,112 | 4,839 | 5,273 | 92 | 1,995 | 5.1 |
| | Wilaya ya Kyerwa | | | 412,910 | 201,225 | 211,685 | 95 | 95,983 | 4.3 |
| | | Kyerwa | | 412,910 | 201,225 | 211,685 | 95 | 95,983 | 4.3 |
| | | | Kibingo | 23,569 | 11,557 | 12,012 | 96 | 5,429 | 4.3 |
| | | | Murongo | 20,599 | 10,069 | 10,530 | 96 | 4,875 | 4.2 |
| | | | Bugomora | 13,982 | 6,957 | 7,025 | 99 | 3,200 | 4.4 |
| | | | Kibare | 24,075 | 11,896 | 12,179 | 98 | 5,427 | 4.4 |
| | | | Mabira | 29,595 | 14,166 | 15,429 | 92 | 6,832 | 4.3 |
| | | | Businde | 17,699 | 8,775 | 8,924 | 98 | 3,892 | 4.5 |
| | | | Kamuli | 20,669 | 10,034 | 10,635 | 94 | 4,636 | 4.5 |
| | | | Nyakatuntu | 18,888 | 9,230 | 9,658 | 96 | 4,423 | 4.3 |
| | | | Kimuli | 11,298 | 5,508 | 5,790 | 95 | 2,540 | 4.4 |
| | | | Kikukuru | 23,363 | 11,361 | 12,002 | 95 | 5,192 | 4.5 |
| | | | Kitwe | 7,876 | 3,790 | 4,086 | 93 | 1,787 | 4.4 |
| | | | Bugara | 10,544 | 5,169 | 5,375 | 96 | 2,270 | 4.6 |
| | | | Kakanja | 12,148 | 5,895 | 6,253 | 94 | 2,794 | 4.3 |
| | | | Rwabwere | 11,700 | 5,685 | 6,015 | 95 | 2,830 | 4.1 |
| | | | Nkwenda | 29,757 | 14,155 | 15,602 | 91 | 7,592 | 3.9 |

| Mkoa | Halmashauri | Jimbo | Kata | Idadi ya Watu | | | Uwiano Kijinsi | Idadi ya Kaya | Wastani wa Idadi ya Watu katika Kaya |
|------|---------------------------|---------------|---------------|----------------|----------------|----------------|----------------|---------------|--------------------------------------|
| | | | | Jumla | Wanaume | Wanawake | | | |
| | | | Rukuraijo | 9,673 | 4,613 | 5,060 | 91 | 2,291 | 4.2 |
| | | | Songambele | 24,481 | 11,910 | 12,571 | 95 | 5,468 | 4.5 |
| | | | Kitwechenkura | 16,106 | 7,768 | 8,338 | 93 | 3,702 | 4.4 |
| | | | Iteera | 12,453 | 6,149 | 6,304 | 98 | 2,866 | 4.3 |
| | | | Isingiro | 19,545 | 9,526 | 10,019 | 95 | 4,803 | 4.1 |
| | | | Kaisho | 12,099 | 5,896 | 6,203 | 95 | 2,811 | 4.3 |
| | | | Rutunguru | 14,756 | 7,314 | 7,442 | 98 | 3,256 | 4.5 |
| | | | Kyerwa | 13,536 | 6,653 | 6,883 | 97 | 3,373 | 4.0 |
| | | | Nyaruzumbura | 14,499 | 7,149 | 7,350 | 97 | 3,694 | 3.9 |
| | Wilaya ya Missenyi | | | 245,394 | 120,996 | 124,398 | 97 | 64,352 | 3.8 |
| | | Nkenge | | 245,394 | 120,996 | 124,398 | 97 | 64,352 | 3.8 |
| | | | Kakunyu | 26,379 | 13,414 | 12,965 | 103 | 6,181 | 4.3 |
| | | | Nsunga | 26,772 | 14,570 | 12,202 | 119 | 7,965 | 3.4 |
| | | | Mutukula | 26,532 | 12,866 | 13,666 | 94 | 7,137 | 3.7 |
| | | | Kassambya | 37,028 | 17,851 | 19,177 | 93 | 10,092 | 3.7 |
| | | | Minziro | 10,753 | 5,207 | 5,546 | 94 | 2,614 | 4.1 |
| | | | Bugorora | 8,105 | 3,986 | 4,119 | 97 | 2,004 | 4.0 |
| | | | Kyaka | 16,882 | 8,360 | 8,522 | 98 | 4,468 | 3.8 |
| | | | Mushasha | 6,284 | 3,140 | 3,144 | 100 | 1,555 | 4.0 |
| | | | Kilimilile | 13,640 | 6,625 | 7,015 | 94 | 3,360 | 4.1 |
| | | | Mabale | 6,995 | 3,434 | 3,561 | 96 | 1,672 | 4.2 |
| | | | Ruzinga | 3,280 | 1,528 | 1,752 | 87 | 863 | 3.8 |
| | | | Kashenye | 5,786 | 2,772 | 3,014 | 92 | 1,480 | 3.9 |
| | | | Kanyigo | 9,547 | 4,570 | 4,977 | 92 | 2,541 | 3.8 |
| | | | Ishunju | 3,312 | 1,574 | 1,738 | 91 | 825 | 4.0 |
| | | | Buyango | 8,592 | 4,117 | 4,475 | 92 | 2,274 | 3.8 |

| Mkoa | Halmashauri | Jimbo | Kata | Idadi ya Watu | | | Uwiano Kijinsi | Idadi ya Kaya | Wastani wa Idadi ya Watu katika Kaya |
|------|-------------|-------|-----------|---------------|---------|----------|----------------|---------------|--------------------------------------|
| | | | | Jumla | Wanaume | Wanawake | | | |
| | | | Bwanjai | 7,886 | 3,791 | 4,095 | 93 | 2,066 | 3.8 |
| | | | Ishozi | 6,598 | 3,139 | 3,459 | 91 | 1,711 | 3.9 |
| | | | Gera | 4,619 | 2,284 | 2,335 | 98 | 1,201 | 3.8 |
| | | | Bugandika | 9,088 | 4,260 | 4,828 | 88 | 2,391 | 3.8 |
| | | | Kitobo | 7,316 | 3,508 | 3,808 | 92 | 1,952 | 3.7 |

Mkoa Na. 19: Mwanza

Ramani Na. 19: Mgawanyiko wa Idadi ya Watu kwa Majimbo ya Uchaguzi, Mkoa wa Mwanza; SWM 2022



Matokeo ya Sensa ya Watu na Makazi ya Mwaka 2022 yanaonesha kuwa na idadi ya watu katika Mkoa wa Mwanza ni 3,699,872; wanaume 1,802,183 na wanawake 1,897,689.

Mkoa huu una Halmashauri nane (8) na majimbo ya uchaguzi tisa (9) ambapo Jimbo la Nyamagana linaongoza kwa kuwa na watu wengi (594,834) likifuatiwa na Jimbo la Ilemela (watu 509,687). Jimbo lenye idadi ndogo ya watu ni Sumve ambalo lina watu 215,386.

Jedwali Na. 19: Mkoa wa Mwanza - Idadi ya Watu kwa Jinsi, Uwiano Kijinsi, Idadi ya Kaya na Wastani wa Idadi ya Watu katika Kaya kwa Halmashauri, Jimbo na Kata; SWM 2022

| Mkoa | Halmashauri | Jimbo | Kata | Idadi ya Watu | | | Uwiano Kijinsi | Idadi ya Kaya | Wastani wa Idadi ya Watu katika Kaya |
|---------------|--------------------------|----------------|-------------|------------------|------------------|------------------|----------------|----------------|--------------------------------------|
| | | | | Jumla | Wanaume | Wanawake | | | |
| Mwanza | | | | 3,699,872 | 1,802,183 | 1,897,689 | 95 | 751,631 | 4.9 |
| | Wilaya ya Ukerewe | | | 387,815 | 191,217 | 196,598 | 97 | 76,285 | 5.1 |
| | | Ukerewe | | 387,815 | 191,217 | 196,598 | 97 | 76,285 | 5.1 |
| | | | Bwisya | 14,572 | 7,140 | 7,432 | 96 | 2,635 | 5.5 |
| | | | Bukungu | 8,959 | 4,609 | 4,350 | 106 | 1,716 | 5.2 |
| | | | Nyamanga | 8,055 | 4,103 | 3,952 | 104 | 1,440 | 5.6 |
| | | | Bukiko | 7,918 | 3,979 | 3,939 | 101 | 1,360 | 5.8 |
| | | | Mukituntu | 17,789 | 8,419 | 9,370 | 90 | 3,297 | 5.4 |
| | | | Murutunguru | 18,534 | 8,888 | 9,646 | 92 | 3,477 | 5.3 |
| | | | Kagunguli | 27,995 | 13,653 | 14,342 | 95 | 5,257 | 5.3 |
| | | | Bukindo | 17,006 | 8,275 | 8,731 | 95 | 3,049 | 5.6 |
| | | | Irugwa | 13,314 | 7,246 | 6,068 | 119 | 3,126 | 4.3 |
| | | | Nansio | 8,241 | 3,795 | 4,446 | 85 | 2,089 | 3.9 |
| | | | Kagera | 11,207 | 5,009 | 6,198 | 81 | 2,625 | 4.3 |
| | | | Nakatunguru | 10,872 | 4,822 | 6,050 | 80 | 2,645 | 4.1 |
| | | | Kakerege | 7,107 | 3,254 | 3,853 | 84 | 1,446 | 4.9 |
| | | | Bukongo | 9,168 | 4,237 | 4,931 | 86 | 1,899 | 4.8 |
| | | | Nkilizya | 10,151 | 4,796 | 5,355 | 90 | 2,028 | 5.0 |
| | | | Bukanda | 15,235 | 7,424 | 7,811 | 95 | 2,897 | 5.3 |
| | | | Namagondo | 13,623 | 6,548 | 7,075 | 93 | 2,530 | 5.4 |
| | | | Ngoma | 19,309 | 9,657 | 9,652 | 100 | 3,648 | 5.3 |
| | | | Igalla | 17,492 | 8,447 | 9,045 | 93 | 3,097 | 5.6 |
| | | | Bwiro | 23,377 | 12,093 | 11,284 | 107 | 4,688 | 5.0 |
| | | | Muriti | 24,842 | 12,191 | 12,651 | 96 | 4,708 | 5.3 |
| | | | Ilangala | 30,329 | 17,344 | 12,985 | 134 | 6,938 | 4.4 |
| | | | Namilembe | 16,258 | 7,985 | 8,273 | 97 | 2,970 | 5.5 |
| | | | Nduruma | 16,697 | 7,950 | 8,747 | 91 | 2,857 | 5.8 |

| Mkoa | Halmashauri | Jimbo | Kata | Idadi ya Watu | | | Uwiano Kijinsi | Idadi ya Kaya | Wastani wa Idadi ya Watu katika Kaya |
|------|-----------------------|-------------|--------------|----------------|----------------|----------------|----------------|----------------|--------------------------------------|
| | | | | Jumla | Wanaume | Wanawake | | | |
| | | | Kakukuru | 19,765 | 9,353 | 10,412 | 90 | 3,863 | 5.1 |
| | Wilaya ya Magu | | | 421,119 | 204,166 | 216,953 | 94 | 80,681 | 5.2 |
| | | Magu | | 421,119 | 204,166 | 216,953 | 94 | 80,681 | 5.2 |
| | | | Kisesa | 33,548 | 15,904 | 17,644 | 90 | 7,825 | 4.3 |
| | | | Bujashi | 20,449 | 10,050 | 10,399 | 97 | 3,827 | 5.3 |
| | | | Lutale | 16,511 | 8,040 | 8,471 | 95 | 3,058 | 5.4 |
| | | | Kongolo | 6,597 | 3,210 | 3,387 | 95 | 1,215 | 5.4 |
| | | | Bukandwe | 22,180 | 10,804 | 11,376 | 95 | 4,416 | 5.0 |
| | | | Bujora | 31,787 | 14,636 | 17,151 | 85 | 7,629 | 4.2 |
| | | | Chabula | 9,910 | 5,017 | 4,893 | 103 | 1,973 | 5.0 |
| | | | Nyanguge | 22,865 | 10,861 | 12,004 | 90 | 4,739 | 4.8 |
| | | | Kitongo Sima | 17,377 | 8,430 | 8,947 | 94 | 3,381 | 5.1 |
| | | | Mwamanga | 15,450 | 7,767 | 7,683 | 101 | 2,199 | 7.0 |
| | | | Kahangara | 23,145 | 11,430 | 11,715 | 98 | 4,299 | 5.4 |
| | | | Nyigogo | 18,860 | 9,186 | 9,674 | 95 | 3,643 | 5.2 |
| | | | Mwamabanza | 7,678 | 3,924 | 3,754 | 105 | 1,294 | 5.9 |
| | | | Sukuma | 8,474 | 4,120 | 4,354 | 95 | 1,417 | 6.0 |
| | | | Lubugu | 18,726 | 9,178 | 9,548 | 96 | 3,279 | 5.7 |
| | | | Magu Mjini | 9,941 | 4,684 | 5,257 | 89 | 2,483 | 4.0 |
| | | | Kandawe | 21,605 | 10,260 | 11,345 | 90 | 4,267 | 5.1 |
| | | | Isandula | 11,383 | 5,276 | 6,107 | 86 | 2,788 | 4.1 |
| | | | Itumbili | 6,272 | 2,911 | 3,361 | 87 | 1,599 | 3.9 |
| | | | Buhumbi | 12,815 | 6,204 | 6,611 | 94 | 2,105 | 6.1 |
| | | | Ng'haya | 25,492 | 12,624 | 12,868 | 98 | 3,884 | 6.6 |
| | | | Nkungulu | 10,982 | 5,490 | 5,492 | 100 | 1,698 | 6.5 |
| | | | Jinjimili | 11,576 | 5,793 | 5,783 | 100 | 1,718 | 6.7 |
| | | | Shishani | 20,178 | 9,974 | 10,204 | 98 | 3,042 | 6.6 |
| | | | Kabila | 17,318 | 8,393 | 8,925 | 94 | 2,903 | 6.0 |
| | Mwanza Jiji | | | 594,834 | 282,342 | 312,492 | 90 | 153,227 | 3.9 |

| Mkoa | Halmashauri | Jimbo | Kata | Idadi ya Watu | | | Uwiano Kijinsi | Idadi ya Kaya | Wastani wa Idadi ya Watu katika Kaya |
|------|-------------------------|------------------|---------------|----------------|----------------|----------------|----------------|----------------|--------------------------------------|
| | | | | Jumla | Wanaume | Wanawake | | | |
| | | Nyamagana | | 594,834 | 282,342 | 312,492 | 90 | 153,226 | 3.9 |
| | | | Mkuyuni | 20,492 | 9,787 | 10,705 | 91 | 5,489 | 3.7 |
| | | | Igogo | 25,515 | 12,549 | 12,966 | 97 | 7,744 | 3.3 |
| | | | Pamba | 23,025 | 11,104 | 11,921 | 93 | 6,238 | 3.7 |
| | | | Nyamagana | 5,033 | 2,634 | 2,399 | 110 | 1,224 | 4.1 |
| | | | Mirongo | 2,141 | 1,134 | 1,007 | 113 | 521 | 4.1 |
| | | | Isamilo | 27,881 | 13,601 | 14,280 | 95 | 7,593 | 3.7 |
| | | | Mbugani | 18,395 | 9,089 | 9,306 | 98 | 5,268 | 3.5 |
| | | | Mahina | 57,260 | 27,346 | 29,914 | 91 | 13,607 | 4.2 |
| | | | Igoma | 57,263 | 26,652 | 30,611 | 87 | 14,738 | 3.9 |
| | | | Buhongwa | 67,254 | 30,875 | 36,379 | 85 | 16,407 | 4.1 |
| | | | Mkolani | 48,102 | 22,478 | 25,624 | 88 | 12,662 | 3.8 |
| | | | Butimba | 36,069 | 17,071 | 18,998 | 90 | 9,433 | 3.8 |
| | | | Nyegezi | 28,454 | 13,673 | 14,781 | 93 | 7,513 | 3.8 |
| | | | Mabatini | 24,458 | 11,804 | 12,654 | 93 | 7,069 | 3.5 |
| | | | Mhandu | 43,440 | 20,222 | 23,218 | 87 | 11,457 | 3.8 |
| | | | Kishili | 63,054 | 29,662 | 33,392 | 89 | 14,704 | 4.3 |
| | | | Lwanhima | 28,109 | 13,174 | 14,935 | 88 | 6,479 | 4.3 |
| | | | Luchelele | 18,889 | 9,487 | 9,402 | 101 | 5,080 | 3.7 |
| | Wilaya ya Kwimba | | | 480,025 | 237,054 | 242,971 | 98 | 75,394 | 6.4 |
| | | Kwimba | | 264,639 | 130,344 | 134,295 | 97 | 40,699 | 6.5 |
| | | | Mwang'halanga | 12,139 | 6,025 | 6,114 | 99 | 1,862 | 6.5 |
| | | | Igongwa | 13,897 | 6,869 | 7,028 | 98 | 1,948 | 7.1 |
| | | | Ngudu | 32,446 | 15,482 | 16,964 | 91 | 6,367 | 5.1 |
| | | | Nyamilama | 9,587 | 4,652 | 4,935 | 94 | 1,544 | 6.2 |
| | | | Mwakilyambiti | 18,823 | 9,240 | 9,583 | 96 | 2,737 | 6.9 |
| | | | Hungumalwa | 23,798 | 11,430 | 12,368 | 92 | 4,438 | 5.4 |
| | | | Ng'hundi | 11,046 | 5,536 | 5,510 | 100 | 1,651 | 6.7 |
| | | | Mwankulwe | 11,568 | 5,753 | 5,815 | 99 | 1,750 | 6.6 |

| Mkoa | Halmashauri | Jimbo | Kata | Idadi ya Watu | | | Uwiano Kijinsi | Idadi ya Kaya | Wastani wa Idadi ya Watu katika Kaya |
|------|----------------------------|------------------|-------------|----------------|----------------|----------------|----------------|---------------|--------------------------------------|
| | | | | Jumla | Wanaume | Wanawake | | | |
| | | | Ilula | 14,027 | 7,016 | 7,011 | 100 | 2,089 | 6.7 |
| | | | Mwamala | 12,820 | 6,435 | 6,385 | 101 | 1,879 | 6.8 |
| | | | Kikubiji | 27,423 | 13,491 | 13,932 | 97 | 3,708 | 7.4 |
| | | | Mhande | 22,998 | 11,285 | 11,713 | 96 | 3,190 | 7.2 |
| | | | Bupamwa | 22,298 | 11,332 | 10,966 | 103 | 3,276 | 6.8 |
| | | | Fukalo | 20,422 | 10,043 | 10,379 | 97 | 2,767 | 7.4 |
| | | | Shilembo | 11,347 | 5,755 | 5,592 | 103 | 1,493 | 7.6 |
| | | Sumve | | 215,386 | 106,710 | 108,676 | 98 | 34,695 | 6.2 |
| | | | Walla | 19,763 | 9,776 | 9,987 | 98 | 2,844 | 6.9 |
| | | | Bungulwa | 11,699 | 5,767 | 5,932 | 97 | 1,747 | 6.7 |
| | | | Sumve | 19,195 | 9,441 | 9,754 | 97 | 3,185 | 6.0 |
| | | | Mantare | 13,153 | 6,507 | 6,646 | 98 | 2,073 | 6.3 |
| | | | Ngulla | 13,673 | 6,677 | 6,996 | 95 | 2,325 | 5.9 |
| | | | Mwabomba | 11,278 | 5,674 | 5,604 | 101 | 1,748 | 6.5 |
| | | | Mwagi | 11,394 | 5,620 | 5,774 | 97 | 1,819 | 6.3 |
| | | | Iseni | 11,494 | 5,733 | 5,761 | 100 | 1,771 | 6.5 |
| | | | Nyambiti | 16,730 | 8,346 | 8,384 | 100 | 3,054 | 5.5 |
| | | | Maligisu | 24,014 | 11,751 | 12,263 | 96 | 3,739 | 6.4 |
| | | | Mwandu | 12,109 | 6,053 | 6,056 | 100 | 1,779 | 6.8 |
| | | | Malya | 17,815 | 8,844 | 8,971 | 99 | 3,240 | 5.5 |
| | | | Lyoma | 15,970 | 7,863 | 8,107 | 97 | 2,463 | 6.5 |
| | | | Bugando | 7,714 | 3,781 | 3,933 | 96 | 1,190 | 6.5 |
| | | | Nkalalo | 9,385 | 4,877 | 4,508 | 108 | 1,718 | 5.5 |
| | Wilaya ya Sengerema | | | 425,415 | 209,066 | 216,349 | 97 | 77,509 | 5.5 |
| | | Sengerama | | 425,415 | 209,066 | 216,349 | 97 | 77,509 | 5.5 |
| | | | Ibisabageni | 17,167 | 7,777 | 9,390 | 83 | 3,862 | 4.4 |
| | | | Tabaruka | 13,796 | 6,826 | 6,970 | 98 | 2,184 | 6.3 |
| | | | Busisi | 10,905 | 5,614 | 5,291 | 106 | 2,283 | 4.8 |
| | | | Sima | 20,582 | 10,313 | 10,269 | 100 | 3,123 | 6.6 |

| Mkoa | Halmashauri | Jimbo | Kata | Idadi ya Watu | | | Uwiano Kijinsi | Idadi ya Kaya | Wastani wa Idadi ya Watu katika Kaya |
|------|--------------------------|----------------|--------------|----------------|----------------|----------------|----------------|---------------|--------------------------------------|
| | | | | Jumla | Wanaume | Wanawake | | | |
| | | | Buzilasoga | 16,132 | 8,153 | 7,979 | 102 | 2,423 | 6.7 |
| | | | Igulumuki | 9,349 | 4,838 | 4,511 | 107 | 1,359 | 6.9 |
| | | | Kahumulo | 11,069 | 5,588 | 5,481 | 102 | 1,800 | 6.1 |
| | | | Nyampande | 11,882 | 5,789 | 6,093 | 95 | 2,062 | 5.8 |
| | | | Kishinda | 15,244 | 7,553 | 7,691 | 98 | 2,249 | 6.8 |
| | | | Mwabaluhi | 17,487 | 8,303 | 9,184 | 90 | 3,156 | 5.5 |
| | | | Nyatukara | 29,787 | 13,949 | 15,838 | 88 | 6,401 | 4.7 |
| | | | Nyampulukano | 15,099 | 7,049 | 8,050 | 88 | 3,480 | 4.3 |
| | | | Mission | 22,762 | 10,455 | 12,307 | 85 | 4,692 | 4.9 |
| | | | Ibondo | 5,883 | 2,862 | 3,021 | 95 | 1,046 | 5.6 |
| | | | Nyamazugo | 11,237 | 5,642 | 5,595 | 101 | 1,945 | 5.8 |
| | | | Chifunfu | 35,343 | 18,029 | 17,314 | 104 | 7,916 | 4.5 |
| | | | Katunguru | 22,263 | 10,924 | 11,339 | 96 | 4,490 | 5.0 |
| | | | Kasungamile | 17,290 | 8,540 | 8,750 | 98 | 2,756 | 6.3 |
| | | | Nyamatongo | 16,414 | 8,084 | 8,330 | 97 | 3,600 | 4.6 |
| | | | Nyamizeze | 6,833 | 3,299 | 3,534 | 93 | 1,061 | 6.4 |
| | | | Kasenyi | 17,653 | 8,861 | 8,792 | 101 | 3,033 | 5.8 |
| | | | Ngoma | 13,045 | 6,542 | 6,503 | 101 | 2,407 | 5.4 |
| | | | Buyagu | 12,306 | 6,143 | 6,163 | 100 | 1,953 | 6.3 |
| | | | Igalula | 26,728 | 13,227 | 13,501 | 98 | 4,120 | 6.5 |
| | | | Kagunga | 23,462 | 11,808 | 11,654 | 101 | 3,273 | 7.2 |
| | | | Bitoto | 5,697 | 2,898 | 2,799 | 104 | 835 | 6.8 |
| | Wilaya ya Buchosa | | | 413,110 | 206,538 | 206,572 | 100 | 81,692 | 5.1 |
| | | Buchosa | | 413,110 | 206,538 | 206,572 | 100 | 81,692 | 5.1 |
| | | | Bangwe | 13,795 | 6,876 | 6,919 | 99 | 2,527 | 5.5 |
| | | | Katwe | 15,075 | 7,494 | 7,581 | 99 | 2,868 | 5.3 |
| | | | Maisome | 16,562 | 8,937 | 7,625 | 117 | 4,145 | 4.0 |
| | | | Kalebezo | 19,684 | 9,762 | 9,922 | 98 | 3,368 | 5.8 |
| | | | Nyehunge | 53,982 | 26,056 | 27,926 | 93 | 10,747 | 5.0 |

| Mkoa | Halmashauri | Jimbo | Kata | Idadi ya Watu | | | Uwiano Kijinsi | Idadi ya Kaya | Wastani wa Idadi ya Watu katika Kaya |
|------|----------------------------|----------------|--------------|----------------|----------------|----------------|----------------|----------------|--------------------------------------|
| | | | | Jumla | Wanaume | Wanawake | | | |
| | | | Kafunzo | 11,622 | 5,888 | 5,734 | 103 | 1,790 | 6.5 |
| | | | Bupandwa | 20,115 | 9,836 | 10,279 | 96 | 3,842 | 5.2 |
| | | | Iligamba | 15,520 | 7,769 | 7,751 | 100 | 2,780 | 5.6 |
| | | | Bugoro | 4,834 | 2,470 | 2,364 | 104 | 845 | 5.7 |
| | | | Lugata | 26,803 | 13,471 | 13,332 | 101 | 5,293 | 5.1 |
| | | | Buhama | 14,698 | 7,904 | 6,794 | 116 | 3,229 | 4.6 |
| | | | Nyakasasa | 11,426 | 5,824 | 5,602 | 104 | 2,107 | 5.4 |
| | | | Kasisa | 15,007 | 7,483 | 7,524 | 99 | 2,648 | 5.7 |
| | | | Nyakasungwa | 8,826 | 4,369 | 4,457 | 98 | 1,444 | 6.1 |
| | | | Nyanzenda | 25,512 | 12,662 | 12,850 | 99 | 4,396 | 5.8 |
| | | | Bulyaheke | 54,041 | 28,053 | 25,988 | 108 | 13,690 | 3.9 |
| | | | Kazunzu | 17,408 | 8,601 | 8,807 | 98 | 3,076 | 5.7 |
| | | | Irenza | 14,960 | 7,273 | 7,687 | 95 | 2,661 | 5.6 |
| | | | Luharanyonga | 7,811 | 3,980 | 3,831 | 104 | 1,237 | 6.3 |
| | | | Nyakaliro | 17,932 | 8,727 | 9,205 | 95 | 3,418 | 5.2 |
| | | | Bukokwa | 27,497 | 13,103 | 14,394 | 91 | 5,581 | 4.9 |
| | Manispaa ya Ilemela | | | 509,687 | 241,137 | 268,550 | 90 | 127,507 | 4.0 |
| | | Ilemela | | 509,687 | 241,137 | 268,550 | 90 | 127,507 | 4.0 |
| | | | Buswelu | 42,614 | 19,784 | 22,830 | 87 | 10,020 | 4.3 |
| | | | Nyakato | 29,560 | 13,843 | 15,717 | 88 | 8,131 | 3.6 |
| | | | Nyamanoro | 24,624 | 11,751 | 12,873 | 91 | 7,357 | 3.3 |
| | | | Kirumba | 32,364 | 15,693 | 16,671 | 94 | 8,688 | 3.7 |
| | | | Kitangiri | 23,642 | 11,172 | 12,470 | 90 | 6,547 | 3.6 |
| | | | Pasiansi | 16,274 | 7,862 | 8,412 | 93 | 4,262 | 3.8 |
| | | | Ilemela | 26,091 | 12,346 | 13,745 | 90 | 6,819 | 3.8 |
| | | | Bugogwa | 35,633 | 17,303 | 18,330 | 94 | 7,866 | 4.5 |
| | | | Sangabuye | 13,004 | 6,363 | 6,641 | 96 | 2,409 | 5.4 |
| | | | Kayenze | 17,201 | 8,562 | 8,639 | 99 | 4,187 | 4.1 |
| | | | Shibula | 25,429 | 12,223 | 13,206 | 93 | 5,333 | 4.8 |

| Mkoa | Halmashauri | Jimbo | Kata | Idadi ya Watu | | | Uwiano Kijinsi | Idadi ya Kaya | Wastani wa Idadi ya Watu katika Kaya |
|------|---------------------------|-----------------|-------------|----------------|----------------|----------------|----------------|---------------|--------------------------------------|
| | | | | Jumla | Wanaume | Wanawake | | | |
| | | | Kahama | 21,816 | 10,237 | 11,579 | 88 | 4,768 | 4.6 |
| | | | Kiseke | 30,664 | 14,399 | 16,265 | 89 | 7,275 | 4.2 |
| | | | Kawekamo | 26,670 | 12,421 | 14,249 | 87 | 6,966 | 3.8 |
| | | | Ibungilo | 24,295 | 11,220 | 13,075 | 86 | 6,905 | 3.5 |
| | | | Nyamhongolo | 29,277 | 13,782 | 15,495 | 89 | 6,463 | 4.5 |
| | | | Mecco | 23,294 | 10,744 | 12,550 | 86 | 6,170 | 3.8 |
| | | | Buzuruga | 25,338 | 11,942 | 13,396 | 89 | 6,550 | 3.9 |
| | | | Nyasaka | 41,897 | 19,490 | 22,407 | 87 | 10,791 | 3.9 |
| | Wilaya ya Misungwi | | | 467,867 | 230,663 | 237,204 | 97 | 79,337 | 5.9 |
| | | Misungwi | | 467,867 | 230,663 | 237,204 | 97 | 79,337 | 5.9 |
| | | | Bulemeji | 10,943 | 5,452 | 5,491 | 99 | 1,797 | 6.1 |
| | | | Idetemya | 25,095 | 12,523 | 12,572 | 100 | 5,236 | 4.8 |
| | | | Usagara | 44,220 | 20,747 | 23,473 | 88 | 10,457 | 4.2 |
| | | | Ukiriguru | 11,903 | 5,798 | 6,105 | 95 | 2,087 | 5.7 |
| | | | Kanyelegele | 17,415 | 8,761 | 8,654 | 101 | 2,600 | 6.7 |
| | | | Fella | 11,346 | 5,795 | 5,551 | 104 | 2,112 | 5.4 |
| | | | Koromije | 15,446 | 7,649 | 7,797 | 98 | 2,438 | 6.3 |
| | | | Igokelo | 22,192 | 11,065 | 11,127 | 99 | 3,516 | 6.3 |
| | | | Mwaniko | 10,729 | 5,315 | 5,414 | 98 | 1,384 | 7.8 |
| | | | Misungwi | 45,959 | 21,889 | 24,070 | 91 | 9,282 | 5.0 |
| | | | Mabuki | 21,008 | 10,571 | 10,437 | 101 | 3,147 | 6.7 |
| | | | Mondo | 10,641 | 5,341 | 5,300 | 101 | 1,422 | 7.5 |
| | | | Mamaye | 10,311 | 5,125 | 5,186 | 99 | 1,419 | 7.3 |
| | | | Misasi | 18,511 | 9,023 | 9,488 | 95 | 3,179 | 5.8 |
| | | | Kijima | 14,374 | 7,094 | 7,280 | 97 | 2,062 | 7.0 |
| | | | Shilalo | 17,606 | 8,911 | 8,695 | 102 | 2,498 | 7.0 |
| | | | Buhingo | 16,157 | 8,050 | 8,107 | 99 | 2,554 | 6.3 |
| | | | Busongo | 10,591 | 5,289 | 5,302 | 100 | 1,507 | 7.0 |
| | | | Nhundulu | 14,074 | 6,969 | 7,105 | 98 | 2,079 | 6.8 |

| Mkoa | Halmashauri | Jimbo | Kata | Idadi ya Watu | | | Uwiano Kijinsi | Idadi ya Kaya | Wastani wa Idadi ya Watu katika Kaya |
|------|-------------|-------|------------|---------------|---------|----------|----------------|---------------|--------------------------------------|
| | | | | Jumla | Wanaume | Wanawake | | | |
| | | | Kasololo | 20,051 | 10,014 | 10,037 | 100 | 2,733 | 7.3 |
| | | | Isenengeja | 10,077 | 4,999 | 5,078 | 98 | 1,563 | 6.4 |
| | | | Gulumungu | 13,108 | 6,474 | 6,634 | 98 | 2,027 | 6.5 |
| | | | Lubili | 14,810 | 7,440 | 7,370 | 101 | 2,390 | 6.2 |
| | | | Ilujamate | 14,810 | 7,294 | 7,516 | 97 | 2,333 | 6.3 |
| | | | Mbarika | 18,179 | 9,042 | 9,137 | 99 | 3,023 | 6.0 |
| | | | Sumbugu | 17,181 | 8,550 | 8,631 | 99 | 2,537 | 6.8 |
| | | | Buhunda | 11,130 | 5,483 | 5,647 | 97 | 1,955 | 5.7 |

Mkoa Na. 20: Mara

Ramani Na. 20: Mgawanyiko wa Idadi ya Watu kwa Majimbo ya Uchaguzi, Mkoa wa Mara; SWM 2022



Matokeo ya Sensa ya Watu na Makazi ya Mwaka 2022 yanaonesha kuwa idadi ya watu katika Mkoa wa Mara ni 2,372,015; wanaume 1,139,511 na wanawake 1,232,504.

Mkoa huu una Halmashauri tisa (9) na majimbo ya uchaguzi kumi (10) ambapo Jimbo la Tarime Vijijini linaongoza kwa kuwa na watu wengi (404,848) likifuatiwa na Jimbo la Rorya (watu 354,490). Jimbo lenye idadi ndogo ya watu ni jimbo la Bunda ambalo lina watu 102,563.

Jedwali Na. 20: Mkoa wa Mara - Idadi ya Watu kwa Jinsi, Uwiano Kijinsi, Idadi ya Kaya na Wastani wa Idadi ya Watu katika Kaya kwa Halmashauri, Jimbo na Kata; SWM 2022

| Mkoa | Halmashauri | Jimbo | Kata | Idadi ya Watu | | | Uwiano Kijinsi | Idadi ya Kaya | Wastani wa Idadi ya Watu katika Kaya |
|-------------|-------------------------|------------------------|------------|------------------|------------------|------------------|----------------|----------------|--------------------------------------|
| | | | | Jumla | Wanaume | Wanawake | | | |
| Mara | | | | 2,372,015 | 1,139,511 | 1,232,504 | 92 | 470,883 | 5.0 |
| | Wilaya ya Tarime | | | 404,848 | 194,403 | 210,445 | 92 | 80,457 | 5.0 |
| | | Tarime Vijijini | | 404,848 | 194,403 | 210,445 | 92 | 80,457 | 5.0 |
| | | | Susuni | 14,760 | 7,004 | 7,756 | 90 | 2,913 | 5.1 |
| | | | Mwema | 14,957 | 7,209 | 7,748 | 93 | 2,907 | 5.1 |
| | | | Sirari | 28,862 | 13,630 | 15,232 | 89 | 6,990 | 4.1 |
| | | | Regicheri | 9,389 | 4,535 | 4,854 | 93 | 1,879 | 5.0 |
| | | | Gwitiryo | 8,296 | 4,061 | 4,235 | 96 | 1,655 | 5.0 |
| | | | Pemba | 14,408 | 7,038 | 7,370 | 95 | 2,656 | 5.4 |
| | | | Mbogi | 11,567 | 5,641 | 5,926 | 95 | 2,148 | 5.4 |
| | | | Binagi | 12,870 | 6,218 | 6,652 | 93 | 2,486 | 5.2 |
| | | | Nyarero | 17,071 | 8,260 | 8,811 | 94 | 3,137 | 5.4 |
| | | | Nyakonga | 9,215 | 4,450 | 4,765 | 93 | 1,840 | 5.0 |
| | | | Ganyange | 9,717 | 4,696 | 5,021 | 94 | 1,862 | 5.2 |
| | | | Kibasuka | 24,147 | 11,522 | 12,625 | 91 | 4,165 | 5.8 |
| | | | Nyamwaga | 21,302 | 10,118 | 11,184 | 90 | 4,277 | 5.0 |
| | | | Nyansincha | 9,651 | 4,546 | 5,105 | 89 | 1,920 | 5.0 |
| | | | Muriba | 14,578 | 6,929 | 7,649 | 91 | 2,844 | 5.1 |
| | | | Itiryo | 13,046 | 6,228 | 6,818 | 91 | 2,625 | 5.0 |
| | | | Nyanungu | 16,148 | 7,653 | 8,495 | 90 | 3,170 | 5.1 |
| | | | Gorong'a | 19,673 | 9,252 | 10,421 | 89 | 3,830 | 5.1 |
| | | | Kwihancha | 13,941 | 6,615 | 7,326 | 90 | 2,525 | 5.5 |
| | | | Nyarokoba | 12,120 | 5,785 | 6,335 | 91 | 2,303 | 5.3 |
| | | | Kemambo | 29,098 | 14,476 | 14,622 | 99 | 6,119 | 4.8 |

| Mkoa | Halmashauri | Jimbo | Kata | Idadi ya Watu | | | Uwiano Kijinsi | Idadi ya Kaya | Wastani wa Idadi ya Watu katika Kaya |
|------|----------------------------|---------------------|----------------|----------------|----------------|----------------|----------------|---------------|--------------------------------------|
| | | | | Jumla | Wanaume | Wanawake | | | |
| | | | Matongo | 34,678 | 17,005 | 17,673 | 96 | 7,604 | 4.6 |
| | | | Bumera | 13,075 | 6,176 | 6,899 | 90 | 2,614 | 5.0 |
| | | | Kiore | 12,265 | 5,852 | 6,413 | 91 | 2,285 | 5.4 |
| | | | Manga | 10,754 | 5,162 | 5,592 | 92 | 1,938 | 5.5 |
| | | | Komaswa | 9,260 | 4,342 | 4,918 | 88 | 1,765 | 5.2 |
| | Mji wa Tarime | | | 133,043 | 62,484 | 70,559 | 89 | 29,153 | 4.6 |
| | | Tarime Mjini | | 133,043 | 62,484 | 70,559 | 89 | 29,153 | 4.6 |
| | | | Nyandoto | 16,170 | 7,562 | 8,608 | 88 | 3,270 | 4.9 |
| | | | Nyamisangura | 20,120 | 9,323 | 10,797 | 86 | 4,859 | 4.1 |
| | | | Nkende | 17,204 | 8,232 | 8,972 | 92 | 3,417 | 5.0 |
| | | | Turwa | 26,281 | 12,163 | 14,118 | 86 | 5,866 | 4.5 |
| | | | Ketare | 12,913 | 6,153 | 6,760 | 91 | 2,479 | 5.2 |
| | | | Kenyamanyori | 16,123 | 7,679 | 8,444 | 91 | 2,998 | 5.4 |
| | | | Bomani | 7,916 | 3,725 | 4,191 | 89 | 2,025 | 3.9 |
| | | | Sabasaba | 16,316 | 7,647 | 8,669 | 88 | 4,239 | 3.8 |
| | Wilaya ya Serengeti | | | 340,349 | 164,155 | 176,194 | 93 | 62,000 | 5.5 |
| | | Serengeti | | 340,349 | 164,155 | 176,194 | 93 | 62,000 | 5.5 |
| | | | Kenyamonta | 16,507 | 7,900 | 8,607 | 92 | 3,183 | 5.2 |
| | | | Majimoto | 12,396 | 6,102 | 6,294 | 97 | 2,592 | 4.8 |
| | | | Busawe | 7,804 | 3,738 | 4,066 | 92 | 1,536 | 5.1 |
| | | | Kisaka | 15,338 | 7,396 | 7,942 | 93 | 3,137 | 4.9 |
| | | | Ring'wani | 12,508 | 6,166 | 6,342 | 97 | 2,014 | 6.2 |
| | | | Nyansurura | 15,274 | 7,191 | 8,083 | 89 | 2,524 | 6.1 |
| | | | Kebanchabancha | 10,437 | 5,026 | 5,411 | 93 | 1,660 | 6.3 |
| | | | Rung'abure | 12,540 | 5,868 | 6,672 | 88 | 1,981 | 6.3 |
| | | | Mosongo | 16,976 | 8,254 | 8,722 | 95 | 2,986 | 5.7 |

| Mkoa | Halmashauri | Jimbo | Kata | Idadi ya Watu | | | Uwiano Kijinsi | Idadi ya Kaya | Wastani wa Idadi ya Watu katika Kaya |
|------|-------------------------|------------------------|-----------------|----------------|----------------|----------------|----------------|---------------|--------------------------------------|
| | | | | Jumla | Wanaume | Wanawake | | | |
| | | | Nyambureti | 18,500 | 8,982 | 9,518 | 94 | 3,538 | 5.2 |
| | | | Magange | 9,638 | 4,631 | 5,007 | 92 | 1,785 | 5.4 |
| | | | Nyamatare | 6,482 | 3,082 | 3,400 | 91 | 1,336 | 4.9 |
| | | | Nyamoko | 9,244 | 4,383 | 4,861 | 90 | 1,599 | 5.8 |
| | | | Machochwe | 12,677 | 5,944 | 6,733 | 88 | 1,917 | 6.6 |
| | | | Mbalibali | 15,655 | 7,380 | 8,275 | 89 | 2,415 | 6.5 |
| | | | Kisangura | 9,991 | 4,720 | 5,271 | 90 | 1,590 | 6.3 |
| | | | Manchira | 8,960 | 4,300 | 4,660 | 92 | 1,691 | 5.3 |
| | | | Sedeco | 14,482 | 7,330 | 7,152 | 102 | 1,868 | 7.8 |
| | | | Geitasamo | 5,038 | 2,382 | 2,656 | 90 | 817 | 6.2 |
| | | | Matare | 4,875 | 2,324 | 2,551 | 91 | 893 | 5.5 |
| | | | Stendi Kuu | 13,089 | 5,983 | 7,106 | 84 | 3,058 | 4.3 |
| | | | Mugumu | 13,288 | 6,049 | 7,239 | 84 | 3,173 | 4.2 |
| | | | Morotonga | 5,495 | 2,536 | 2,959 | 86 | 1,235 | 4.4 |
| | | | Uwanja wa Ndege | 8,462 | 4,112 | 4,350 | 95 | 1,565 | 5.4 |
| | | | Ikoma | 6,223 | 3,460 | 2,763 | 125 | 1,236 | 5.0 |
| | | | Natta | 20,569 | 10,271 | 10,298 | 100 | 3,976 | 5.2 |
| | | | Nagusi | 5,955 | 2,987 | 2,968 | 101 | 991 | 6.0 |
| | | | Issenye | 9,814 | 4,749 | 5,065 | 94 | 2,037 | 4.8 |
| | | | Rigicha | 12,467 | 6,096 | 6,371 | 96 | 2,052 | 6.1 |
| | | | Kyambahi | 9,665 | 4,813 | 4,852 | 99 | 1,615 | 6.0 |
| | Wilaya ya Musoma | | | 266,665 | 131,246 | 135,419 | 97 | 49,270 | 5.4 |
| | | Musoma Vijijini | | 266,665 | 131,246 | 135,419 | 97 | 49,270 | 5.4 |
| | | | Bukumi | 18,314 | 9,256 | 9,058 | 102 | 3,849 | 4.8 |
| | | | Makojo | 11,135 | 5,371 | 5,764 | 93 | 1,861 | 6.0 |
| | | | Bwasi | 12,072 | 5,765 | 6,307 | 91 | 2,202 | 5.5 |

| Mkoa | Halmashauri | Jimbo | Kata | Idadi ya Watu | | | Uwiano Kijinsi | Idadi ya Kaya | Wastani wa Idadi ya Watu katika Kaya |
|------|---------------------------|---------------------|---------------|----------------|---------------|---------------|----------------|---------------|--------------------------------------|
| | | | | Jumla | Wanaume | Wanawake | | | |
| | | | Bulinga | 6,695 | 3,162 | 3,533 | 89 | 1,119 | 6.0 |
| | | | Bukima | 14,412 | 6,846 | 7,566 | 90 | 2,740 | 5.3 |
| | | | Rusoli | 8,940 | 4,402 | 4,538 | 97 | 1,448 | 6.2 |
| | | | Murangi | 10,742 | 5,206 | 5,536 | 94 | 1,940 | 5.5 |
| | | | Musanja | 11,066 | 5,548 | 5,518 | 101 | 1,749 | 6.3 |
| | | | Nyamrandirira | 17,611 | 8,831 | 8,780 | 101 | 3,139 | 5.6 |
| | | | Bugwema | 15,106 | 7,572 | 7,534 | 101 | 2,463 | 6.1 |
| | | | Nyambono | 11,993 | 5,905 | 6,088 | 97 | 2,063 | 5.8 |
| | | | Bugoji | 9,803 | 4,957 | 4,846 | 102 | 1,535 | 6.4 |
| | | | Suguti | 16,146 | 7,798 | 8,348 | 93 | 2,864 | 5.6 |
| | | | Tegeruka | 13,229 | 6,380 | 6,849 | 93 | 2,222 | 6.0 |
| | | | Busambara | 10,127 | 4,950 | 5,177 | 96 | 1,749 | 5.8 |
| | | | Kiriba | 21,166 | 10,411 | 10,755 | 97 | 4,247 | 5.0 |
| | | | Mugango | 11,184 | 5,397 | 5,787 | 93 | 2,173 | 5.1 |
| | | | Ifulifu | 7,953 | 3,995 | 3,958 | 101 | 1,539 | 5.2 |
| | | | Nyakatende | 15,262 | 7,651 | 7,611 | 101 | 3,328 | 4.6 |
| | | | Nyegina | 9,438 | 4,565 | 4,873 | 94 | 1,787 | 5.3 |
| | | | Etaru | 14,271 | 7,278 | 6,993 | 104 | 3,253 | 4.4 |
| | Manispaa ya Musoma | | | 164,172 | 76,067 | 88,105 | 86 | 38,278 | 4.3 |
| | | Musoma Mjini | | 164,172 | 76,067 | 88,105 | 86 | 38,278 | 4.3 |
| | | | Mukendo | 1,882 | 949 | 933 | 102 | 420 | 4.5 |
| | | | Mwigobero | 1,834 | 892 | 942 | 95 | 538 | 3.4 |
| | | | Iringo | 4,157 | 2,004 | 2,153 | 93 | 1,218 | 3.4 |
| | | | Kitaji | 4,336 | 2,043 | 2,293 | 89 | 1,163 | 3.7 |
| | | | Nyasho | 5,243 | 2,425 | 2,818 | 86 | 1,409 | 3.7 |
| | | | Bweri | 22,987 | 10,621 | 12,366 | 86 | 5,093 | 4.5 |

| Mkoa | Halmashauri | Jimbo | Kata | Idadi ya Watu | | | Uwiano Kijinsi | Idadi ya Kaya | Wastani wa Idadi ya Watu katika Kaya |
|------|------------------------|----------------|-------------|----------------|----------------|----------------|----------------|---------------|--------------------------------------|
| | | | | Jumla | Wanaume | Wanawake | | | |
| | | | Nyakato | 12,790 | 6,125 | 6,665 | 92 | 3,140 | 4.1 |
| | | | Kigera | 8,810 | 4,030 | 4,780 | 84 | 2,101 | 4.2 |
| | | | Kamunyonge | 4,060 | 1,863 | 2,197 | 85 | 1,169 | 3.5 |
| | | | Nyamatare | 6,416 | 2,873 | 3,543 | 81 | 1,658 | 3.9 |
| | | | Mwisenge | 13,761 | 6,194 | 7,567 | 82 | 3,341 | 4.1 |
| | | | Buhare | 17,101 | 7,975 | 9,126 | 87 | 3,789 | 4.5 |
| | | | Makoko | 12,364 | 5,691 | 6,673 | 85 | 2,803 | 4.4 |
| | | | Mshikamano | 8,280 | 3,824 | 4,456 | 86 | 1,863 | 4.4 |
| | | | Rwamlimi | 20,779 | 9,606 | 11,173 | 86 | 4,575 | 4.5 |
| | | | Kwangwa | 19,372 | 8,952 | 10,420 | 86 | 3,998 | 4.8 |
| | Wilaya ya Bunda | | | 243,822 | 118,757 | 125,065 | 95 | 44,756 | 5.4 |
| | | Bunda | | 102,563 | 49,430 | 53,133 | 93 | 18,106 | 6.0 |
| | | | Nyamuswa | 10,347 | 4,746 | 5,601 | 85 | 2,233 | 4.6 |
| | | | Ketare | 13,047 | 6,462 | 6,585 | 98 | 2,286 | 5.7 |
| | | | Salama | 11,469 | 5,473 | 5,996 | 91 | 2,186 | 5.2 |
| | | | Mihingo | 16,012 | 7,673 | 8,339 | 92 | 2,622 | 6.1 |
| | | | Mugeta | 20,124 | 9,666 | 10,458 | 92 | 3,502 | 5.7 |
| | | | Hunyari | 19,240 | 9,450 | 9,790 | 97 | 3,067 | 6.3 |
| | | | Nyamang'uta | 12,324 | 5,960 | 6,364 | 94 | 2,210 | 5.6 |
| | | Mwibara | | 141,259 | 69,327 | 71,932 | 96 | 26,650 | 5.0 |
| | | | Kibara | 13,339 | 6,214 | 7,125 | 87 | 2,968 | 4.5 |
| | | | Chitengule | 12,786 | 6,238 | 6,548 | 95 | 2,387 | 5.4 |
| | | | Nansimo | 14,599 | 7,428 | 7,171 | 104 | 2,890 | 5.1 |
| | | | Kisorya | 13,445 | 6,580 | 6,865 | 96 | 2,798 | 4.8 |
| | | | Nampindi | 10,283 | 5,028 | 5,255 | 96 | 1,859 | 5.5 |
| | | | Igundu | 13,303 | 6,702 | 6,601 | 102 | 2,358 | 5.6 |

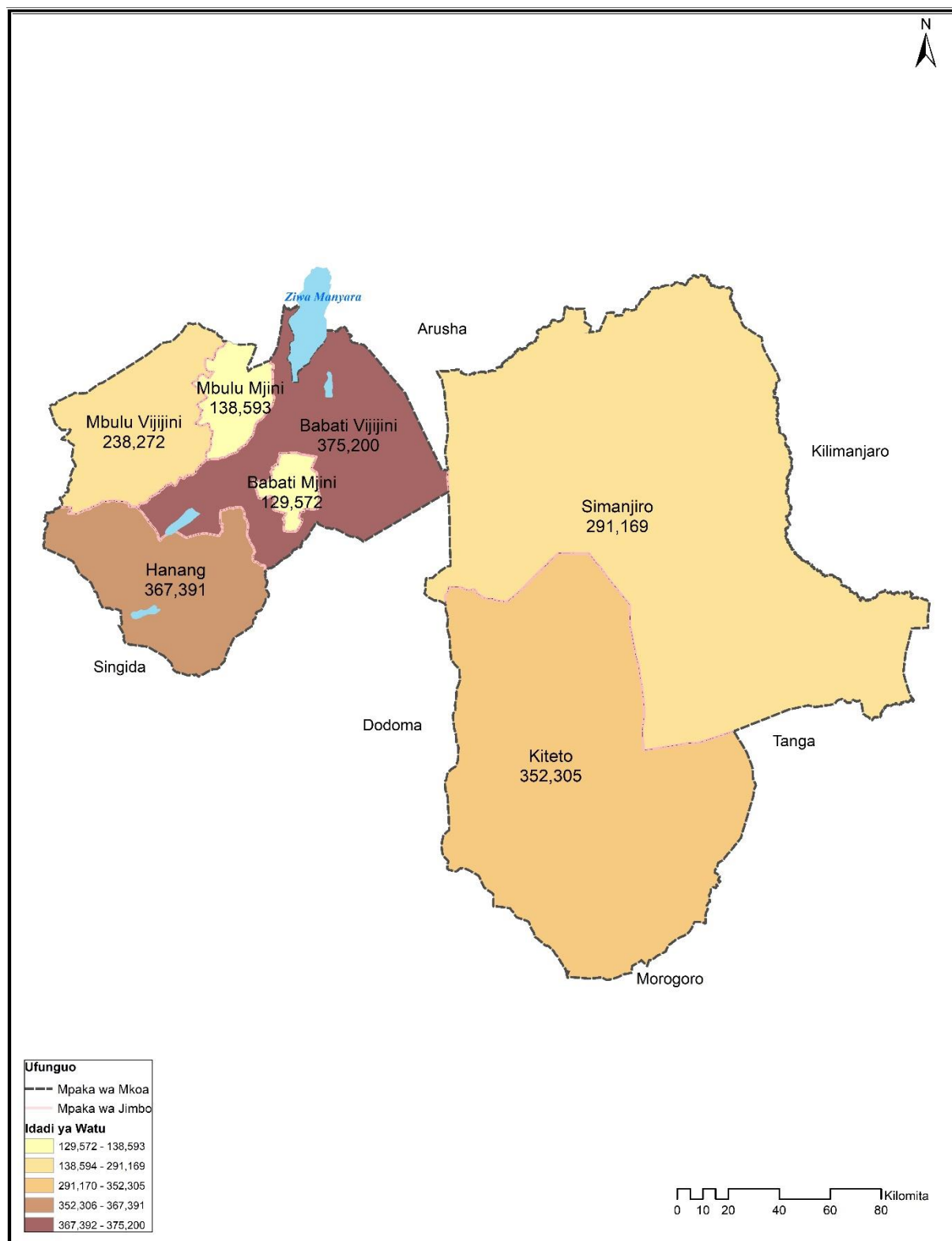
| Mkoa | Halmashauri | Jimbo | Kata | Idadi ya Watu | | | Uwiano Kijinsi | Idadi ya Kaya | Wastani wa Idadi ya Watu katika Kaya |
|------|--------------------------|--------------------|--------------|----------------|----------------|----------------|----------------|---------------|--------------------------------------|
| | | | | Jumla | Wanaume | Wanawake | | | |
| | | | Butimba | 8,872 | 4,343 | 4,529 | 96 | 1,726 | 5.1 |
| | | | Neruma | 10,857 | 5,230 | 5,627 | 93 | 1,957 | 5.5 |
| | | | Iramba | 13,850 | 6,962 | 6,888 | 101 | 2,741 | 5.1 |
| | | | Namhula | 16,867 | 8,342 | 8,525 | 98 | 2,722 | 6.2 |
| | | | Nyamihyoro | 5,487 | 2,640 | 2,847 | 93 | 1,002 | 5.5 |
| | | | Kasuguti | 7,571 | 3,620 | 3,951 | 92 | 1,242 | 6.1 |
| | Mji wa Bunda | | | 182,970 | 86,618 | 96,352 | 90 | 37,546 | 4.9 |
| | | Bunda Mjini | | 182,970 | 86,618 | 96,352 | 90 | 37,546 | 4.9 |
| | | | Guta | 21,427 | 10,424 | 11,003 | 95 | 3,901 | 5.5 |
| | | | Wariku | 11,601 | 5,792 | 5,809 | 100 | 1,942 | 6.0 |
| | | | Kabasa | 17,498 | 8,418 | 9,080 | 93 | 3,140 | 5.6 |
| | | | Sazira | 15,738 | 7,626 | 8,112 | 94 | 2,974 | 5.3 |
| | | | Mcharo | 11,690 | 5,719 | 5,971 | 96 | 2,013 | 5.8 |
| | | | Kunzugu | 6,368 | 3,081 | 3,287 | 94 | 1,081 | 5.9 |
| | | | Nyatwali | 7,022 | 3,538 | 3,484 | 102 | 1,430 | 4.9 |
| | | | Balili | 9,282 | 4,403 | 4,879 | 90 | 1,976 | 4.7 |
| | | | Nyamakokoto | 12,459 | 5,585 | 6,874 | 81 | 3,123 | 4.0 |
| | | | Bunda Stoo | 22,434 | 10,346 | 12,088 | 86 | 4,714 | 4.8 |
| | | | Bunda Mjini | 5,856 | 2,692 | 3,164 | 85 | 1,585 | 3.7 |
| | | | Kabarimu | 14,052 | 6,452 | 7,600 | 85 | 3,490 | 4.0 |
| | | | Nyasura | 19,369 | 8,743 | 10,626 | 82 | 4,599 | 4.2 |
| | | | Manyamanyama | 8,174 | 3,799 | 4,375 | 87 | 1,578 | 5.2 |
| | Wilaya ya Butiama | | | 281,656 | 135,868 | 145,788 | 93 | 55,734 | 5.1 |
| | | Butiama | | 281,656 | 135,868 | 145,788 | 93 | 55,734 | 5.1 |
| | | | Buhemba | 13,187 | 6,524 | 6,663 | 98 | 2,690 | 4.9 |
| | | | Mirwa | 25,390 | 12,820 | 12,570 | 102 | 6,065 | 4.2 |

| Mkoa | Halmashauri | Jimbo | Kata | Idadi ya Watu | | | Uwiano Kijinsi | Idadi ya Kaya | Wastani wa Idadi ya Watu katika Kaya |
|------|------------------------|--------------|-------------|----------------|----------------|----------------|----------------|---------------|--------------------------------------|
| | | | | Jumla | Wanaume | Wanawake | | | |
| | | | Muriaza | 12,886 | 6,071 | 6,815 | 89 | 2,552 | 5.0 |
| | | | Butiama | 24,871 | 11,886 | 12,985 | 92 | 5,274 | 4.7 |
| | | | Masaba | 17,713 | 8,833 | 8,880 | 99 | 3,258 | 5.4 |
| | | | Kyanyari | 21,886 | 10,758 | 11,128 | 97 | 3,814 | 5.7 |
| | | | Kukirango | 23,270 | 11,006 | 12,264 | 90 | 5,130 | 4.5 |
| | | | Kamugegi | 9,264 | 4,492 | 4,772 | 94 | 1,560 | 5.9 |
| | | | Buruma | 21,176 | 10,060 | 11,116 | 91 | 3,685 | 5.7 |
| | | | Bisumwa | 12,153 | 5,798 | 6,355 | 91 | 2,259 | 5.4 |
| | | | Nyankanga | 18,265 | 8,624 | 9,641 | 89 | 3,742 | 4.9 |
| | | | Bukabwa | 13,765 | 6,634 | 7,131 | 93 | 2,574 | 5.3 |
| | | | Butuguri | 10,764 | 5,145 | 5,619 | 92 | 1,926 | 5.6 |
| | | | Busegwe | 6,978 | 3,345 | 3,633 | 92 | 1,279 | 5.5 |
| | | | Bwiregi | 13,633 | 6,548 | 7,085 | 92 | 2,613 | 5.2 |
| | | | Buswahili | 15,742 | 7,382 | 8,360 | 88 | 3,218 | 4.9 |
| | | | Nyamimange | 6,812 | 3,298 | 3,514 | 94 | 1,353 | 5.0 |
| | | | Sirorisimba | 13,901 | 6,644 | 7,257 | 92 | 2,742 | 5.1 |
| | Wilaya ya Rorya | | | 354,490 | 169,913 | 184,577 | 92 | 73,689 | 4.8 |
| | | Rorya | | 354,490 | 169,913 | 184,577 | 92 | 73,689 | 4.8 |
| | | | Kigunga | 18,637 | 8,772 | 9,865 | 89 | 3,844 | 4.8 |
| | | | Kirogo | 9,795 | 4,757 | 5,038 | 94 | 1,995 | 4.9 |
| | | | Nyamtinga | 14,008 | 6,812 | 7,196 | 95 | 2,877 | 4.9 |
| | | | Nyamagaro | 16,903 | 8,242 | 8,661 | 95 | 3,377 | 5.0 |
| | | | Nyahongo | 11,923 | 5,637 | 6,286 | 90 | 2,512 | 4.7 |
| | | | Mkoma | 18,904 | 8,802 | 10,102 | 87 | 4,418 | 4.3 |
| | | | Tai | 17,297 | 8,390 | 8,907 | 94 | 3,887 | 4.4 |
| | | | Bukura | 20,934 | 10,108 | 10,826 | 93 | 4,215 | 5.0 |

| Mkoa | Halmashauri | Jimbo | Kata | Idadi ya Watu | | | Uwiano Kijinsi | Idadi ya Kaya | Wastani wa Idadi ya Watu katika Kaya |
|------|-------------|-------|-------------|---------------|---------|----------|----------------|---------------|--------------------------------------|
| | | | | Jumla | Wanaume | Wanawake | | | |
| | | | Kyangasaga | 9,114 | 4,462 | 4,652 | 96 | 1,854 | 4.9 |
| | | | Kinyenche | 9,744 | 4,568 | 5,176 | 88 | 1,907 | 5.1 |
| | | | Raranya | 6,621 | 3,136 | 3,485 | 90 | 1,373 | 4.8 |
| | | | Roche | 10,128 | 4,813 | 5,315 | 91 | 2,182 | 4.6 |
| | | | Kitembe | 11,617 | 5,515 | 6,102 | 90 | 2,532 | 4.6 |
| | | | Mirare | 16,586 | 7,774 | 8,812 | 88 | 3,620 | 4.6 |
| | | | Goribe | 12,377 | 5,812 | 6,565 | 89 | 2,675 | 4.6 |
| | | | Ikoma | 13,953 | 6,673 | 7,280 | 92 | 2,904 | 4.8 |
| | | | Koryo | 10,200 | 4,825 | 5,375 | 90 | 2,233 | 4.6 |
| | | | Bukwe | 12,757 | 5,958 | 6,799 | 88 | 2,711 | 4.7 |
| | | | Nyathorongo | 8,779 | 4,122 | 4,657 | 89 | 1,948 | 4.5 |
| | | | Rabour | 13,020 | 6,292 | 6,728 | 94 | 2,791 | 4.7 |
| | | | Nyaburongo | 9,176 | 4,431 | 4,745 | 93 | 1,958 | 4.7 |
| | | | Kisumwa | 16,008 | 7,608 | 8,400 | 91 | 3,132 | 5.1 |
| | | | Komuge | 17,295 | 8,378 | 8,917 | 94 | 3,035 | 5.7 |
| | | | Nyamunga | 21,662 | 10,816 | 10,846 | 100 | 4,931 | 4.4 |
| | | | Kyang'ombe | 13,793 | 6,772 | 7,021 | 96 | 2,609 | 5.3 |
| | | | Baraki | 13,259 | 6,438 | 6,821 | 94 | 2,169 | 6.1 |

Mkoa Na. 21: Manyara

Ramani Na. 21: Mgawanyiko wa Idadi ya Watu kwa Majimbo ya Uchaguzi, Mkoa wa Manyara; SWM 2022



Matokeo Sensa ya Watu na Makazi ya Mwaka 2022 yanaonesha kuwa idadi ya watu katika Mkoa wa Manyara ni watu 1,892,502; wanaume 954,879 na wanawake 937,623.

Mkoa huu una Halmashauri (7) na majimbo saba (7) ya uchaguzi, ambapo Jimbo la Babati Vijijini linaongoza kwa kuwa na watu wengi (375,200) likifuatiwa na Jimbo la Hanang (watu 367,391). Jimbo lenye idadi ndogo ya watu ni Babati Mjini ambalo lina watu 129,572.

Jedwali Na. 21: Mkoa wa Manyara - Idadi ya Watu kwa Jinsi, Uwiano Kijinsi, Idadi ya Kaya na Wastani wa Idadi ya Watu katika Kaya kwa Halmashauri, Jimbo na Kata; SWM 2022

| Mkoa | Halmashauri | Jimbo | Kata | Idadi ya Watu | | | Uwiano Kijinsi | Idadi ya Kaya | Wastani wa Idadi ya Watu katika kaya |
|----------------|-------------------------|------------------------|-----------|------------------|----------------|----------------|----------------|----------------|--------------------------------------|
| | | | | Jumla | Wanaume | Wanawake | | | |
| Manyara | | | | 1,892,502 | 954,879 | 937,623 | 102 | 403,468 | 4.7 |
| | Wilaya ya Babati | | | 375,200 | 192,091 | 183,109 | 105 | 80,578 | 4.7 |
| | | Babati Vijijini | | 375,200 | 192,091 | 183,109 | 105 | 80,578 | 4.7 |
| | | | Magara | 19,688 | 10,204 | 9,484 | 108 | 4,728 | 4.2 |
| | | | Nkaiti | 18,653 | 9,468 | 9,185 | 103 | 4,432 | 4.2 |
| | | | Mwada | 11,605 | 6,148 | 5,457 | 113 | 2,840 | 4.1 |
| | | | Kiru | 16,031 | 8,418 | 7,613 | 111 | 3,602 | 4.5 |
| | | | Magugu | 43,282 | 21,865 | 21,417 | 102 | 11,650 | 3.7 |
| | | | Kisangaji | 8,619 | 4,693 | 3,926 | 120 | 2,158 | 4.0 |
| | | | Mamire | 10,223 | 5,408 | 4,815 | 112 | 2,230 | 4.6 |
| | | | Gallapo | 23,626 | 11,828 | 11,798 | 100 | 5,461 | 4.3 |
| | | | Qash | 22,363 | 11,455 | 10,908 | 105 | 4,775 | 4.7 |
| | | | Endakiso | 10,161 | 5,090 | 5,071 | 100 | 2,070 | 4.9 |
| | | | Ayasanda | 6,288 | 3,223 | 3,065 | 105 | 1,303 | 4.8 |
| | | | Gidas | 7,058 | 3,712 | 3,346 | 111 | 1,422 | 5.0 |
| | | | Duru | 12,609 | 6,466 | 6,143 | 105 | 2,557 | 4.9 |
| | | | Riroda | 12,337 | 6,276 | 6,061 | 104 | 2,624 | 4.7 |
| | | | Boay | 6,598 | 3,459 | 3,139 | 110 | 1,473 | 4.5 |
| | | | Arri | 16,114 | 8,286 | 7,828 | 106 | 3,297 | 4.9 |
| | | | Dareda | 13,716 | 6,727 | 6,989 | 96 | 2,962 | 4.6 |
| | | | Dabil | 19,311 | 10,019 | 9,292 | 108 | 3,656 | 5.3 |
| | | | Ufana | 10,316 | 5,293 | 5,023 | 105 | 1,756 | 5.9 |
| | | | Bashnet | 17,725 | 8,944 | 8,781 | 102 | 3,189 | 5.6 |

| Mkoa | Halmashauri | Jimbo | Kata | Idadi ya Watu | | | Uwiano Kijinsi | Idadi ya Kaya | Wastani wa Idadi ya Watu katika kaya |
|------|-------------------------|---------------------|--------------|----------------|----------------|----------------|----------------|---------------|--------------------------------------|
| | | | | Jumla | Wanaume | Wanawake | | | |
| | | | Madunga | 14,280 | 7,145 | 7,135 | 100 | 2,548 | 5.6 |
| | | | Nar | 13,773 | 6,922 | 6,851 | 101 | 2,322 | 5.9 |
| | | | Ayalagaya | 11,935 | 6,130 | 5,805 | 106 | 2,554 | 4.7 |
| | | | Secheda | 16,630 | 8,627 | 8,003 | 108 | 2,918 | 5.7 |
| | | | Qameyu | 12,259 | 6,285 | 5,974 | 105 | 2,051 | 6.0 |
| | Mji wa Babati | | | 129,572 | 65,114 | 64,458 | 101 | 33,593 | 3.9 |
| | | Babati Mjini | | 129,572 | 65,114 | 64,458 | 101 | 33,593 | 3.9 |
| | | | Babati | 21,618 | 10,945 | 10,673 | 103 | 5,785 | 3.7 |
| | | | Mutuka | 5,993 | 3,137 | 2,856 | 110 | 1,277 | 4.7 |
| | | | Nangara | 10,479 | 5,312 | 5,167 | 103 | 2,545 | 4.1 |
| | | | Bagara | 39,116 | 18,984 | 20,132 | 94 | 11,294 | 3.5 |
| | | | Sigino | 12,457 | 6,471 | 5,986 | 108 | 2,771 | 4.5 |
| | | | Maisaka | 20,759 | 10,537 | 10,222 | 103 | 5,301 | 3.9 |
| | | | Singe | 7,624 | 3,852 | 3,772 | 102 | 1,816 | 4.2 |
| | | | Bonga | 11,526 | 5,876 | 5,650 | 104 | 2,804 | 4.1 |
| | Wilaya ya Hanang | | | 367,391 | 188,063 | 179,328 | 105 | 69,710 | 5.3 |
| | | Hanang | | 367,391 | 188,063 | 179,328 | 105 | 69,710 | 5.3 |
| | | | Masakta | 8,179 | 4,110 | 4,069 | 101 | 1,552 | 5.3 |
| | | | Masqaroda | 8,525 | 4,345 | 4,180 | 104 | 1,669 | 5.1 |
| | | | Endasiwold | 7,591 | 3,829 | 3,762 | 102 | 1,425 | 5.3 |
| | | | Endasak | 5,344 | 2,652 | 2,692 | 99 | 1,302 | 4.1 |
| | | | Endagaw | 6,296 | 3,136 | 3,160 | 99 | 1,355 | 4.6 |
| | | | Measkron | 14,311 | 7,172 | 7,139 | 100 | 2,678 | 5.3 |
| | | | Gidahababieg | 5,942 | 3,071 | 2,871 | 107 | 1,122 | 5.3 |
| | | | Gitting | 15,127 | 7,672 | 7,455 | 103 | 2,684 | 5.6 |

| Mkoa | Halmashauri | Jimbo | Kata | Idadi ya Watu | | | Uwiano Kijinsi | Idadi ya Kaya | Wastani wa Idadi ya Watu katika kaya |
|------|-------------|-------|---------------|---------------|---------|----------|----------------|---------------|--------------------------------------|
| | | | | Jumla | Wanaume | Wanawake | | | |
| | | | Hidet | 7,068 | 3,682 | 3,386 | 109 | 1,300 | 5.4 |
| | | | Simbay | 8,989 | 4,665 | 4,324 | 108 | 1,687 | 5.3 |
| | | | Sirop | 6,277 | 3,279 | 2,998 | 109 | 1,199 | 5.2 |
| | | | Gisambalang | 17,146 | 9,072 | 8,074 | 112 | 3,436 | 5.0 |
| | | | Nangwa | 7,665 | 3,845 | 3,820 | 101 | 1,539 | 5.0 |
| | | | Wareta | 8,604 | 4,485 | 4,119 | 109 | 1,511 | 5.7 |
| | | | Dirma | 14,312 | 7,439 | 6,873 | 108 | 2,612 | 5.5 |
| | | | Mogitu | 16,513 | 8,581 | 7,932 | 108 | 3,052 | 5.4 |
| | | | Dawar | 6,821 | 3,522 | 3,299 | 107 | 1,258 | 5.4 |
| | | | Gendabi | 8,340 | 4,327 | 4,013 | 108 | 1,545 | 5.4 |
| | | | Jorodom | 4,605 | 2,386 | 2,219 | 108 | 847 | 5.4 |
| | | | Dumbeta | 9,121 | 4,652 | 4,469 | 104 | 1,751 | 5.2 |
| | | | Ganana | 8,378 | 4,058 | 4,320 | 94 | 2,291 | 3.7 |
| | | | Katesh | 13,084 | 6,332 | 6,752 | 94 | 3,554 | 3.7 |
| | | | Lalaji | 17,343 | 9,008 | 8,335 | 108 | 3,198 | 5.4 |
| | | | Balang'dalalu | 19,240 | 9,643 | 9,597 | 100 | 3,481 | 5.5 |
| | | | Gehanduu | 15,261 | 7,793 | 7,468 | 104 | 2,789 | 5.5 |
| | | | Ishponga | 7,390 | 3,707 | 3,683 | 101 | 1,331 | 5.6 |
| | | | Laghanga | 14,910 | 7,685 | 7,225 | 106 | 2,483 | 6.0 |
| | | | Getanuwas | 16,867 | 8,603 | 8,264 | 104 | 2,754 | 6.1 |
| | | | Hirbadaw | 10,459 | 5,383 | 5,076 | 106 | 1,844 | 5.7 |
| | | | Garawja | 7,036 | 3,558 | 3,478 | 102 | 1,142 | 6.2 |
| | | | Bassodesh | 16,151 | 8,368 | 7,783 | 108 | 2,742 | 5.9 |
| | | | Bassotu | 20,647 | 10,637 | 10,010 | 106 | 4,040 | 5.1 |
| | | | Mulbadaw | 13,849 | 7,366 | 6,483 | 114 | 2,537 | 5.5 |

| Mkoa | Halmashauri | Jimbo | Kata | Idadi ya Watu | | | Uwiano Kijinsi | Idadi ya Kaya | Wastani wa Idadi ya Watu katika kaya |
|------|------------------------|-----------------------|--------------|----------------|----------------|----------------|----------------|---------------|--------------------------------------|
| | | | | Jumla | Wanaume | Wanawake | | | |
| | Wilaya ya Mbulu | | | 238,272 | 122,368 | 115,904 | 106 | 43,406 | 5.5 |
| | | Mbulu Vijijini | | 238,272 | 122,368 | 115,904 | 106 | 43,406 | 5.5 |
| | | | Bashay | 11,677 | 6,049 | 5,628 | 107 | 2,190 | 5.3 |
| | | | Yaeda Ampa | 15,663 | 8,226 | 7,437 | 111 | 2,679 | 5.8 |
| | | | Tumati | 14,745 | 7,564 | 7,181 | 105 | 2,585 | 5.7 |
| | | | Dongobesh | 15,799 | 8,070 | 7,729 | 104 | 3,251 | 4.9 |
| | | | Gidhim | 12,652 | 6,451 | 6,201 | 104 | 2,213 | 5.7 |
| | | | Dinamu | 13,252 | 6,949 | 6,303 | 110 | 2,292 | 5.8 |
| | | | Haydom | 30,631 | 15,305 | 15,326 | 100 | 6,570 | 4.7 |
| | | | Eshkesh | 9,838 | 4,979 | 4,859 | 102 | 1,548 | 6.4 |
| | | | Endamilay | 15,902 | 8,020 | 7,882 | 102 | 2,600 | 6.1 |
| | | | Yaeda Chini | 9,088 | 4,750 | 4,338 | 109 | 1,705 | 5.3 |
| | | | Maretadu | 15,200 | 7,840 | 7,360 | 107 | 2,680 | 5.7 |
| | | | Haydarer | 18,627 | 9,599 | 9,028 | 106 | 3,206 | 5.8 |
| | | | Geterer | 14,628 | 7,513 | 7,115 | 106 | 2,572 | 5.7 |
| | | | Maghang | 10,854 | 5,603 | 5,251 | 107 | 1,957 | 5.5 |
| | | | Labay | 5,919 | 3,024 | 2,895 | 104 | 1,055 | 5.6 |
| | | | Masieda | 7,865 | 4,156 | 3,709 | 112 | 1,387 | 5.7 |
| | | | Endahagichan | 5,852 | 3,033 | 2,819 | 108 | 1,093 | 5.4 |
| | | | Masqaroda | 10,080 | 5,237 | 4,843 | 108 | 1,823 | 5.5 |
| | Mji wa Mbulu | | | 138,593 | 71,126 | 67,467 | 105 | 27,670 | 5.0 |
| | | Mbulu Mjini | | 138,593 | 71,126 | 67,467 | 105 | 27,670 | 5.0 |
| | | | Marang | 7,240 | 3,716 | 3,524 | 105 | 1,407 | 5.1 |
| | | | Daudi | 8,145 | 4,085 | 4,060 | 101 | 1,632 | 5.0 |
| | | | Bargish | 8,723 | 4,479 | 4,244 | 106 | 1,748 | 5.0 |

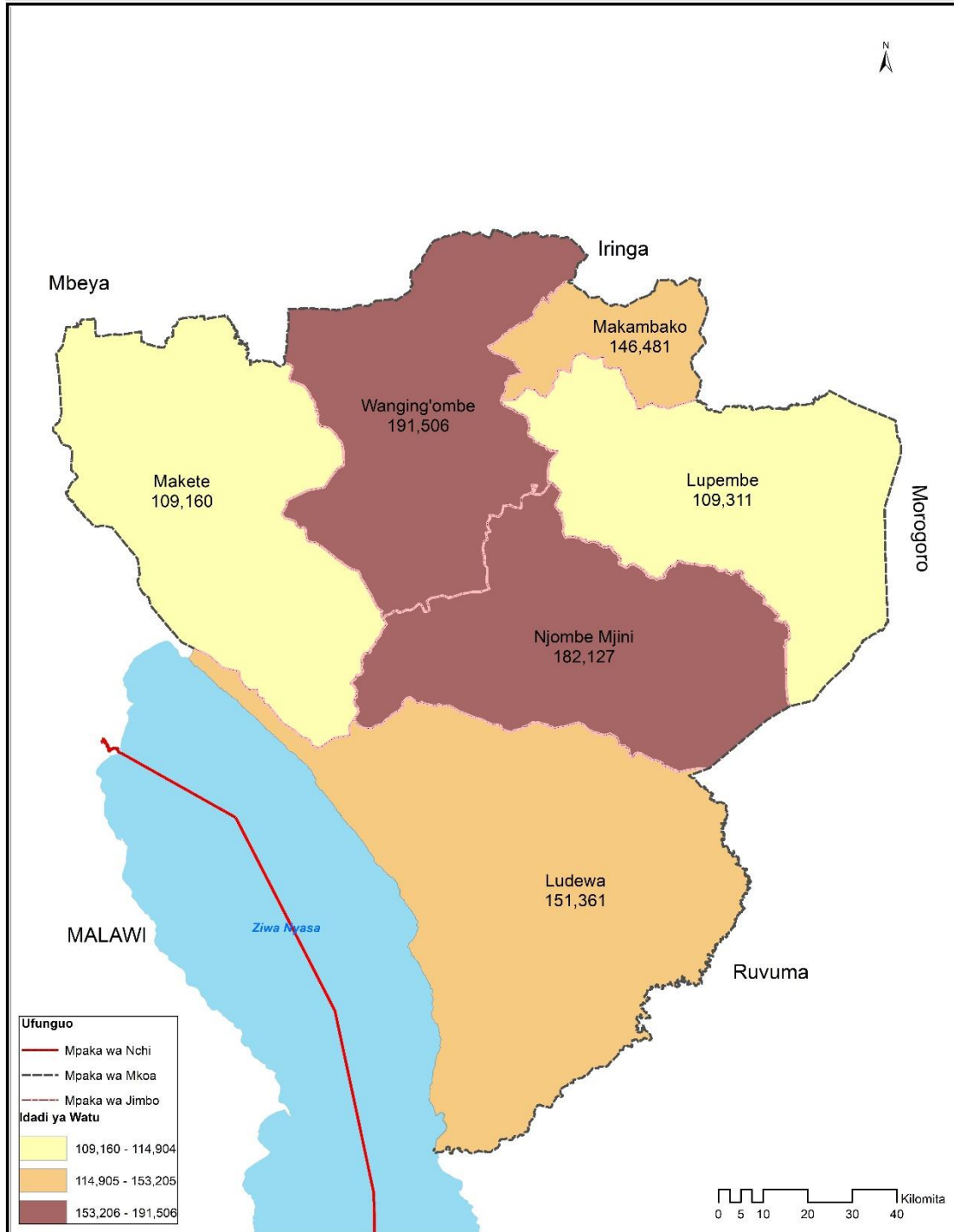
| Mkoa | Halmashauri | Jimbo | Kata | Idadi ya Watu | | | Uwiano Kijinsi | Idadi ya Kaya | Wastani wa Idadi ya Watu katika kaya |
|------|----------------------------|------------------|-------------|----------------|----------------|----------------|----------------|---------------|--------------------------------------|
| | | | | Jumla | Wanaume | Wanawake | | | |
| | | | Gunyoda | 6,707 | 3,419 | 3,288 | 104 | 1,262 | 5.3 |
| | | | Imboru | 8,590 | 4,456 | 4,134 | 108 | 1,863 | 4.6 |
| | | | Uhuru | 6,959 | 3,515 | 3,444 | 102 | 1,681 | 4.1 |
| | | | Ayamohe | 7,486 | 3,724 | 3,762 | 99 | 1,811 | 4.1 |
| | | | Sanu Baray | 6,793 | 3,302 | 3,491 | 95 | 1,665 | 4.1 |
| | | | Gehandu | 14,121 | 7,324 | 6,797 | 108 | 2,770 | 5.1 |
| | | | Ayamaami | 5,302 | 2,732 | 2,570 | 106 | 1,084 | 4.9 |
| | | | Endagikot | 5,082 | 2,511 | 2,571 | 98 | 1,081 | 4.7 |
| | | | Tlawi | 8,936 | 4,576 | 4,360 | 105 | 1,621 | 5.5 |
| | | | Silaloda | 5,172 | 2,621 | 2,551 | 103 | 922 | 5.6 |
| | | | Nahasey | 9,138 | 4,897 | 4,241 | 115 | 1,645 | 5.6 |
| | | | Kainam | 9,368 | 4,864 | 4,504 | 108 | 1,733 | 5.4 |
| | | | Nambis | 9,167 | 4,856 | 4,311 | 113 | 1,663 | 5.5 |
| | | | Murray | 11,664 | 6,049 | 5,615 | 108 | 2,082 | 5.6 |
| | Wilaya ya Simanjiro | | | 291,169 | 144,654 | 146,515 | 99 | 67,023 | 4.3 |
| | | Simanjiro | | 291,169 | 144,654 | 146,515 | 99 | 67,023 | 4.3 |
| | | | Loiborsiret | 25,332 | 12,186 | 13,146 | 93 | 5,561 | 4.6 |
| | | | Emboreet | 20,996 | 10,277 | 10,719 | 96 | 4,364 | 4.8 |
| | | | Terrat | 14,290 | 6,807 | 7,483 | 91 | 3,075 | 4.6 |
| | | | Oljoro No.5 | 20,360 | 9,411 | 10,949 | 86 | 4,390 | 4.6 |
| | | | Komolo | 23,665 | 11,847 | 11,818 | 100 | 5,265 | 4.5 |
| | | | Shambarai | 15,113 | 7,871 | 7,242 | 109 | 3,546 | 4.3 |
| | | | Mirerani | 21,250 | 10,579 | 10,671 | 99 | 6,064 | 3.5 |
| | | | Naisinyai | 18,177 | 11,119 | 7,058 | 158 | 3,091 | 5.9 |
| | | | Endiamutu | 15,979 | 7,895 | 8,084 | 98 | 4,408 | 3.6 |

| Mkoa | Halmashauri | Jimbo | Kata | Idadi ya Watu | | | Uwiano Kijinsi | Idadi ya Kaya | Wastani wa Idadi ya Watu katika kaya |
|------|-------------------------|---------------|----------------|----------------|----------------|----------------|----------------|---------------|--------------------------------------|
| | | | | Jumla | Wanaume | Wanawake | | | |
| | | | Msitu wa Tembo | 15,383 | 7,472 | 7,911 | 94 | 3,769 | 4.1 |
| | | | Ngorika | 8,936 | 4,475 | 4,461 | 100 | 2,258 | 4.0 |
| | | | Loiborsoit | 12,713 | 6,570 | 6,143 | 107 | 3,243 | 3.9 |
| | | | Ruvu Remit | 8,285 | 3,930 | 4,355 | 90 | 1,854 | 4.5 |
| | | | Orkesumet | 9,437 | 4,648 | 4,789 | 97 | 2,504 | 3.8 |
| | | | Naberera | 33,344 | 16,366 | 16,978 | 96 | 7,703 | 4.3 |
| | | | Kitwai | 10,082 | 4,543 | 5,539 | 82 | 2,232 | 4.5 |
| | | | Endonyongijape | 7,133 | 3,409 | 3,724 | 92 | 1,393 | 5.1 |
| | | | Langai | 10,694 | 5,249 | 5,445 | 96 | 2,303 | 4.6 |
| | Wilaya ya Kiteto | | | 352,305 | 171,463 | 180,842 | 95 | 81,488 | 4.3 |
| | | Kiteto | | 352,305 | 171,463 | 180,842 | 95 | 81,488 | 4.3 |
| | | | Makame | 16,544 | 8,038 | 8,506 | 94 | 3,560 | 4.6 |
| | | | Ndedo | 9,851 | 4,805 | 5,046 | 95 | 2,235 | 4.4 |
| | | | Kijungu | 12,972 | 6,806 | 6,166 | 110 | 2,688 | 4.8 |
| | | | Lengatei | 22,098 | 10,669 | 11,429 | 93 | 4,971 | 4.4 |
| | | | Loolera | 10,999 | 5,609 | 5,390 | 104 | 2,269 | 4.8 |
| | | | Sunya | 38,167 | 18,590 | 19,577 | 95 | 8,922 | 4.3 |
| | | | Dongo | 11,489 | 5,522 | 5,967 | 93 | 2,454 | 4.7 |
| | | | Laiseri | 17,173 | 8,270 | 8,903 | 93 | 3,685 | 4.7 |
| | | | Songambebe | 9,388 | 4,525 | 4,863 | 93 | 2,073 | 4.5 |
| | | | Dosidosi | 8,271 | 3,979 | 4,292 | 93 | 1,880 | 4.4 |
| | | | Magungu | 9,816 | 4,716 | 5,100 | 92 | 2,129 | 4.6 |
| | | | Engusero | 18,045 | 8,526 | 9,519 | 90 | 4,278 | 4.2 |
| | | | Matui | 13,965 | 6,892 | 7,073 | 97 | 3,181 | 4.4 |
| | | | Chapakazi | 8,231 | 4,030 | 4,201 | 96 | 1,715 | 4.8 |

| Mkoa | Halmashauri | Jimbo | Kata | Idadi ya Watu | | | Uwiano Kijinsi | Idadi ya Kaya | Wastani wa Idadi ya Watu katika kaya |
|------|-------------|-------|-----------|---------------|---------|----------|----------------|---------------|--------------------------------------|
| | | | | Jumla | Wanaume | Wanawake | | | |
| | | | Ndirgishi | 10,409 | 5,055 | 5,354 | 94 | 2,453 | 4.2 |
| | | | Bwawani | 8,463 | 4,120 | 4,343 | 95 | 1,918 | 4.4 |
| | | | Njoro | 22,963 | 11,138 | 11,825 | 94 | 5,393 | 4.3 |
| | | | Olboloti | 12,149 | 6,057 | 6,092 | 99 | 2,719 | 4.5 |
| | | | Kibaya | 8,943 | 4,349 | 4,594 | 95 | 2,476 | 3.6 |
| | | | Partimbo | 44,404 | 21,511 | 22,893 | 94 | 11,150 | 4.0 |
| | | | Bwagamoyo | 5,812 | 2,772 | 3,040 | 91 | 1,374 | 4.2 |
| | | | Namelock | 22,505 | 10,688 | 11,817 | 90 | 5,534 | 4.1 |
| | | | Kaloleni | 9,648 | 4,796 | 4,852 | 99 | 2,431 | 4.0 |

Mkoa Na. 22: Njombe

Ramani Na. 22: Mgawanyiko wa Idadi ya Watu kwa Majimbo ya Uchaguzi, Mkoa wa Njombe; SWM 2022



Matokeo Sensa ya Watu na Makazi ya Mwaka 2022 yanaonesha kuwa idadi ya watu katika Mkoa wa Njombe ni watu 889,946; ambapo wanaume 420,533 na wanawake 469,413.

Mkoa huu una Halmashauri sita (6) na majimbo sita (6) ya uchaguzi, ambapo Jimbo la Wanging'ombe linaongoza kwa kuwa na watu wengi (191,506) likifuatiwa na Jimbo la Njombe Mjini (watu 182,127). Jimbo lenye idadi ndogo ya watu ni Ludewa ambalo lina watu 109,160.

Jedwali Na. 22: Mkoa wa Njombe - Idadi ya Watu kwa Jinsi, Uwiano Kijinsi, Idadi ya Kaya na Wastani wa Idadi ya Watu katika Kaya kwa Halmashauri, Jimbo na Kata; SWM 2022

| Mkoa | Halmashauri | Jimbo | Kata | Idadi ya Watu | | | Uwiano Kijinsi | Idadi ya Kaya | Wastani wa Idadi ya Watu katika kaya |
|---------------|-------------------------|---------------------|--------------|----------------|----------------|----------------|----------------|----------------|--------------------------------------|
| | | | | Jumla | Wanaume | Wanawake | | | |
| Njombe | | | | 889,946 | 420,533 | 469,413 | 90 | 246,503 | 3.6 |
| | Wilaya ya Njombe | | | 109,311 | 52,044 | 57,267 | 91 | 28,544 | 3.8 |
| | | Lupembe | | 109,311 | 52,044 | 57,267 | 91 | 28,544 | 3.8 |
| | | | Kidegembye | 10,498 | 5,004 | 5,494 | 91 | 2,805 | 3.7 |
| | | | Matembwe | 11,080 | 5,259 | 5,821 | 90 | 2,940 | 3.8 |
| | | | Lupembe | 8,700 | 4,133 | 4,567 | 90 | 2,347 | 3.7 |
| | | | Ikondo | 6,655 | 3,386 | 3,269 | 104 | 1,642 | 4.1 |
| | | | Mfriga | 6,263 | 3,313 | 2,950 | 112 | 1,393 | 4.5 |
| | | | Idamba | 3,743 | 1,858 | 1,885 | 99 | 948 | 3.9 |
| | | | Ukalawa | 3,444 | 1,662 | 1,782 | 93 | 863 | 4.0 |
| | | | Mtwango | 18,033 | 8,335 | 9,698 | 86 | 5,020 | 3.6 |
| | | | Igongolo | 9,166 | 4,257 | 4,909 | 87 | 2,301 | 4.0 |
| | | | Kichiwa | 12,268 | 5,612 | 6,656 | 84 | 3,127 | 3.9 |
| | | | Ninga | 7,376 | 3,548 | 3,828 | 93 | 1,821 | 4.1 |
| | | | Ikuna | 12,085 | 5,677 | 6,408 | 89 | 3,337 | 3.6 |
| | Mji wa Njombe | | | 182,127 | 86,333 | 95,794 | 90 | 53,282 | 3.4 |
| | | Njombe Mjini | | 182,127 | 86,333 | 95,794 | 90 | 53,282 | 3.4 |
| | | | Njombe Mjini | 37,900 | 17,658 | 20,242 | 87 | 12,000 | 3.2 |
| | | | Mjimwema | 26,890 | 12,209 | 14,681 | 83 | 8,371 | 3.2 |
| | | | Ramadhani | 25,563 | 12,005 | 13,558 | 89 | 7,570 | 3.4 |
| | | | Yakobi | 8,389 | 4,082 | 4,307 | 95 | 2,501 | 3.4 |
| | | | Kifanya | 13,742 | 6,800 | 6,942 | 98 | 3,910 | 3.5 |
| | | | Ihanga | 6,819 | 3,398 | 3,421 | 99 | 1,888 | 3.6 |

| Mkoa | Halmashauri | Jimbo | Kata | Idadi ya Watu | | | Uwiano Kijinsi | Idadi ya Kaya | Wastani wa Idadi ya Watu katika kaya |
|------|-------------------------|------------------|-------------|----------------|---------------|---------------|----------------|---------------|--------------------------------------|
| | | | | Jumla | Wanaume | Wanawake | | | |
| | | | Iwungilo | 10,944 | 5,415 | 5,529 | 98 | 2,938 | 3.7 |
| | | | Luponde | 11,451 | 5,567 | 5,884 | 95 | 3,256 | 3.5 |
| | | | Matola | 12,215 | 5,814 | 6,401 | 91 | 3,089 | 4.0 |
| | | | Makowo | 4,957 | 2,406 | 2,551 | 94 | 1,206 | 4.1 |
| | | | Lugenge | 7,877 | 3,669 | 4,208 | 87 | 2,041 | 3.9 |
| | | | Uwemba | 10,359 | 4,924 | 5,435 | 91 | 3,115 | 3.3 |
| | | | Utalingoro | 5,021 | 2,386 | 2,635 | 91 | 1,397 | 3.6 |
| | Mji wa Makambako | | | 146,481 | 67,876 | 78,605 | 86 | 40,942 | 3.6 |
| | | Makambako | | 146,481 | 67,876 | 78,605 | 86 | 40,942 | 3.6 |
| | | | Makambako | 13,844 | 6,569 | 7,275 | 90 | 4,050 | 3.4 |
| | | | Mjimwema | 13,462 | 5,950 | 7,512 | 79 | 4,373 | 3.1 |
| | | | Mlowa | 6,303 | 2,967 | 3,336 | 89 | 1,609 | 3.9 |
| | | | Lyamkena | 18,809 | 8,655 | 10,154 | 85 | 4,900 | 3.8 |
| | | | Mwembetogwa | 4,440 | 2,101 | 2,339 | 90 | 1,629 | 2.7 |
| | | | Mahongole | 10,866 | 5,195 | 5,671 | 92 | 2,760 | 3.9 |
| | | | Kitandililo | 8,851 | 4,257 | 4,594 | 93 | 2,174 | 4.1 |
| | | | Utengule | 10,532 | 4,933 | 5,599 | 88 | 2,897 | 3.6 |
| | | | Maguvani | 18,650 | 8,650 | 10,000 | 87 | 5,252 | 3.6 |
| | | | Majengo | 6,144 | 2,961 | 3,183 | 93 | 1,733 | 3.5 |
| | | | Kitisi | 13,241 | 5,943 | 7,298 | 81 | 3,927 | 3.4 |
| | | | Kivavi | 21,339 | 9,695 | 11,644 | 83 | 5,638 | 3.8 |
| | Wilaya ya Ludewa | | | 151,361 | 72,445 | 78,916 | 92 | 39,850 | 3.8 |
| | | Ludewa | | 151,361 | 72,445 | 78,916 | 92 | 39,850 | 3.8 |
| | | | Lupanga | 6,490 | 3,040 | 3,450 | 88 | 1,681 | 3.9 |
| | | | Mlangali | 9,434 | 4,516 | 4,918 | 92 | 2,658 | 3.5 |

| Mkoa | Halmashauri | Jimbo | Kata | Idadi ya Watu | | | Uwiano Kijinsi | Idadi ya Kaya | Wastani wa Idadi ya Watu katika kaya |
|------|-------------------------|-------|--------------|----------------|---------------|---------------|----------------|---------------|--------------------------------------|
| | | | | Jumla | Wanaume | Wanawake | | | |
| | | | Milo | 7,376 | 3,460 | 3,916 | 88 | 2,081 | 3.5 |
| | | | Madope | 6,850 | 3,262 | 3,588 | 91 | 1,810 | 3.8 |
| | | | Ludende | 6,216 | 2,937 | 3,279 | 90 | 1,802 | 3.4 |
| | | | Lubonde | 5,456 | 2,544 | 2,912 | 87 | 1,477 | 3.7 |
| | | | Mawengi | 9,365 | 4,397 | 4,968 | 89 | 2,547 | 3.7 |
| | | | Ludewa | 12,900 | 6,248 | 6,652 | 94 | 3,545 | 3.6 |
| | | | Luana | 4,885 | 2,369 | 2,516 | 94 | 1,340 | 3.6 |
| | | | Nkomang'ombe | 3,826 | 1,832 | 1,994 | 92 | 931 | 4.1 |
| | | | Luilo | 4,642 | 2,239 | 2,403 | 93 | 1,175 | 4.0 |
| | | | Masasi | 2,413 | 1,148 | 1,265 | 91 | 580 | 4.2 |
| | | | Manda | 4,564 | 2,150 | 2,414 | 89 | 1,196 | 3.8 |
| | | | Ruhuhu | 4,677 | 2,248 | 2,429 | 93 | 1,104 | 4.2 |
| | | | Lumbila | 2,038 | 943 | 1,095 | 86 | 455 | 4.5 |
| | | | Kilondo | 2,107 | 1,001 | 1,106 | 91 | 518 | 4.1 |
| | | | Iwela | 1,397 | 673 | 724 | 93 | 311 | 4.5 |
| | | | Lupingu | 5,581 | 2,627 | 2,954 | 89 | 1,401 | 4.0 |
| | | | Makonde | 4,059 | 1,960 | 2,099 | 93 | 977 | 4.2 |
| | | | Lifuma | 2,159 | 973 | 1,186 | 82 | 584 | 3.7 |
| | | | Lugarawa | 9,687 | 4,514 | 5,173 | 87 | 2,658 | 3.6 |
| | | | Madilu | 9,766 | 4,699 | 5,067 | 93 | 2,468 | 4.0 |
| | | | Mundindi | 9,727 | 4,841 | 4,886 | 99 | 2,501 | 3.9 |
| | | | Mavanga | 9,738 | 4,768 | 4,970 | 96 | 2,479 | 3.9 |
| | | | Ibumi | 2,637 | 1,465 | 1,172 | 125 | 639 | 4.1 |
| | | | Mkongobaki | 3,371 | 1,591 | 1,780 | 89 | 932 | 3.6 |
| | Wilaya ya Makete | | | 109,160 | 52,180 | 56,980 | 92 | 31,618 | 3.5 |

| Mkoa | Halmashauri | Jimbo | Kata | Idadi ya Watu | | | Uwiano Kijinsi | Idadi ya Kaya | Wastani wa Idadi ya Watu katika kaya |
|------|-------------------------------|---------------|-----------|----------------|---------------|----------------|----------------|---------------|--------------------------------------|
| | | | | Jumla | Wanaume | Wanawake | | | |
| | | Makete | | 109,160 | 52,180 | 56,980 | 92 | 31,618 | 3.5 |
| | | | Lupila | 4,692 | 2,217 | 2,475 | 90 | 1,426 | 3.3 |
| | | | Ukwama | 3,235 | 1,524 | 1,711 | 89 | 1,013 | 3.2 |
| | | | Ipepo | 4,906 | 2,337 | 2,569 | 91 | 1,375 | 3.6 |
| | | | Mbalatse | 3,125 | 1,467 | 1,658 | 88 | 877 | 3.6 |
| | | | Lupalilo | 4,326 | 1,992 | 2,334 | 85 | 1,315 | 3.3 |
| | | | Iwawa | 12,132 | 5,619 | 6,513 | 86 | 3,631 | 3.3 |
| | | | Mang'oto | 3,918 | 1,943 | 1,975 | 98 | 1,167 | 3.4 |
| | | | Tandala | 7,592 | 3,530 | 4,062 | 87 | 2,000 | 3.8 |
| | | | Isapulano | 3,686 | 1,819 | 1,867 | 97 | 1,021 | 3.6 |
| | | | Bulongwa | 3,517 | 1,671 | 1,846 | 91 | 1,025 | 3.4 |
| | | | Kipagalo | 3,516 | 1,694 | 1,822 | 93 | 1,167 | 3.0 |
| | | | Luwumbu | 1,833 | 853 | 980 | 87 | 635 | 2.9 |
| | | | Matamba | 7,505 | 3,539 | 3,966 | 89 | 2,174 | 3.5 |
| | | | Mlondwe | 3,934 | 1,897 | 2,037 | 93 | 1,137 | 3.5 |
| | | | Kitulo | 5,808 | 2,922 | 2,886 | 101 | 1,570 | 3.7 |
| | | | Itundu | 5,018 | 2,388 | 2,630 | 91 | 1,390 | 3.6 |
| | | | Kinyika | 5,641 | 2,746 | 2,895 | 95 | 1,808 | 3.1 |
| | | | Iniho | 3,980 | 1,954 | 2,026 | 96 | 1,113 | 3.6 |
| | | | Ipelele | 5,933 | 2,897 | 3,036 | 95 | 1,731 | 3.4 |
| | | | Kigulu | 696 | 355 | 341 | 104 | 168 | 4.1 |
| | | | Ikuwo | 4,684 | 2,268 | 2,416 | 94 | 1,261 | 3.7 |
| | | | Mfumbi | 6,344 | 3,073 | 3,271 | 94 | 1,837 | 3.5 |
| | | | Kigala | 3,139 | 1,475 | 1,664 | 89 | 777 | 4.0 |
| | Wilaya ya Wanging'ombe | | | 191,506 | 89,655 | 101,851 | 88 | 52,267 | 3.7 |

| Mkoa | Halmashauri | Jimbo | Kata | Idadi ya Watu | | | Uwiano Kijinsi | Idadi ya Kaya | Wastani wa Idadi ya Watu katika kaya |
|------|-------------|---------------------|--------------|----------------|---------------|----------------|----------------|---------------|--------------------------------------|
| | | | | Jumla | Wanaume | Wanawake | | | |
| | | Wanging'ombe | | 191,506 | 89,655 | 101,851 | 88 | 52,267 | 3.7 |
| | | | Imalinyi | 10,272 | 4,825 | 5,447 | 89 | 2,756 | 3.7 |
| | | | Ulembwe | 13,054 | 5,933 | 7,121 | 83 | 3,632 | 3.6 |
| | | | Makoga | 9,941 | 4,464 | 5,477 | 82 | 2,834 | 3.5 |
| | | | Kipengele | 9,051 | 4,124 | 4,927 | 84 | 2,465 | 3.7 |
| | | | Igosi | 7,574 | 3,529 | 4,045 | 87 | 2,023 | 3.7 |
| | | | Wangama | 5,387 | 2,560 | 2,827 | 91 | 1,455 | 3.7 |
| | | | Kidugala | 5,580 | 2,624 | 2,956 | 89 | 1,512 | 3.7 |
| | | | Usuka | 6,806 | 3,224 | 3,582 | 90 | 1,819 | 3.7 |
| | | | Igwachanya | 15,529 | 7,338 | 8,191 | 90 | 4,334 | 3.6 |
| | | | Mdandu | 9,497 | 4,606 | 4,891 | 94 | 2,606 | 3.6 |
| | | | Igima | 15,560 | 7,059 | 8,501 | 83 | 4,308 | 3.6 |
| | | | Itulahumba | 5,836 | 2,738 | 3,098 | 88 | 1,563 | 3.7 |
| | | | Saja | 9,737 | 4,577 | 5,160 | 89 | 2,432 | 4.0 |
| | | | Kijombe | 9,500 | 4,603 | 4,897 | 94 | 2,450 | 3.9 |
| | | | Wanging'ombe | 15,330 | 7,212 | 8,118 | 89 | 4,112 | 3.7 |
| | | | Ilembula | 14,451 | 6,668 | 7,783 | 86 | 4,199 | 3.4 |
| | | | Uhambule | 6,575 | 3,112 | 3,463 | 90 | 1,805 | 3.6 |
| | | | Luduga | 10,331 | 4,948 | 5,383 | 92 | 2,885 | 3.6 |
| | | | Malangali | 3,137 | 1,492 | 1,645 | 91 | 861 | 3.6 |
| | | | Uhenga | 4,209 | 2,052 | 2,157 | 95 | 1,129 | 3.7 |
| | | | Udonja | 4,149 | 1,967 | 2,182 | 90 | 1,087 | 3.8 |

Mkoa Na. 23: Katavi

Ramani Na. 23: Mgawanyiko wa Idadi ya Watu kwa Majimbo ya Uchaguzi, Mkoa wa Katavi; SWM 2022



Matokeo ya Sensa ya Watu na Makazi ya Mwaka 2022 yanaonesha kuwa idadi ya watu katika Mkoa wa Katavi ni 1,152,958; wanaume 569,902 na wanawake 583,056.

Mkoa huu una Halmashauri tano (5) na majimbo ya uchaguzi matano (5) ambapo Jimbo la Mpanda Vijijini linaongoza kwa kuwa na watu wengi (371,836) likifuatiwa na Jimbo la Mpanda Mjini (watu 245,764). Jimbo lenye idadi ndogo ya watu ni Katavi ambalo lina watu 118,818.

Jedwali Na. 23: Mkoa wa Katavi - Idadi ya Watu kwa Jinsi, Uwiano Kijinsi, Idadi ya Kaya na Wastani wa Idadi ya Watu katika Kaya kwa Halmashauri, Jimbo na Kata; SWM 2022

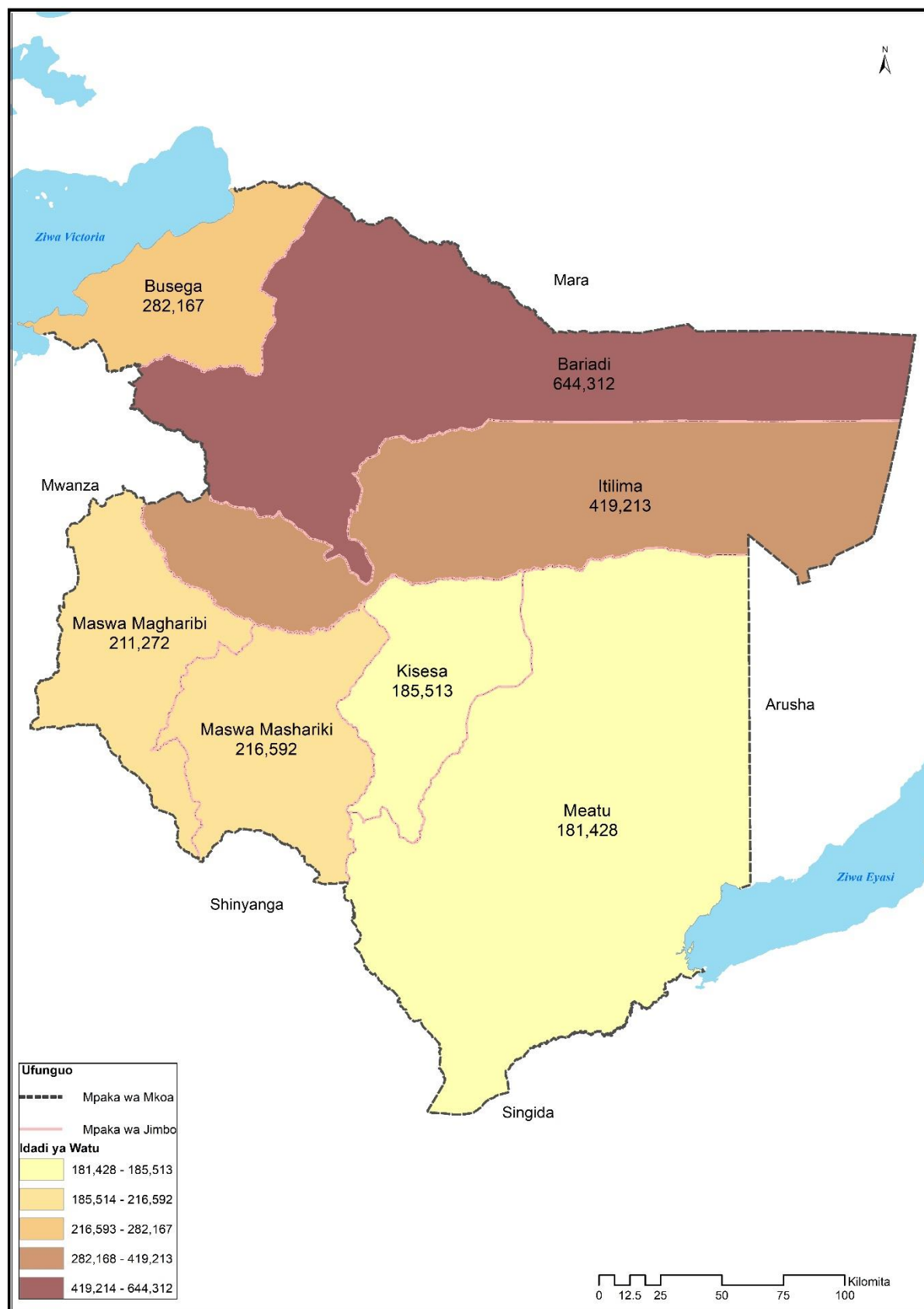
| Mkoa | Halmashauri | Jimbo | Kata | Idadi ya Watu | | | Uwiano Kijinsi | Idadi ya Kaya | Wastani wa Idadi ya Watu katika Kaya |
|---------------|---------------------------|---------------------|-----------------|------------------|----------------|----------------|----------------|----------------|--------------------------------------|
| | | | | Jumla | Wanaume | Wanawake | | | |
| Katavi | | | | 1,152,958 | 569,902 | 583,056 | 98 | 215,981 | 5.3 |
| | Manispaa ya Mpanda | | | 245,764 | 120,083 | 125,681 | 96 | 56,589 | 4.3 |
| | | Mpanda Mjini | | 245,764 | 120,083 | 125,681 | 96 | 56,589 | 4.3 |
| | | | Shanwe | 22,014 | 10,503 | 11,511 | 91 | 4,981 | 4.4 |
| | | | Makanyagio | 12,660 | 5,936 | 6,724 | 88 | 3,448 | 3.7 |
| | | | Kashaulili | 5,537 | 2,669 | 2,868 | 93 | 1,556 | 3.6 |
| | | | Kawajense | 11,138 | 5,265 | 5,873 | 90 | 2,968 | 3.8 |
| | | | Nsemulwa | 33,444 | 16,146 | 17,298 | 93 | 8,094 | 4.1 |
| | | | Majengo | 5,399 | 2,643 | 2,756 | 96 | 1,480 | 3.6 |
| | | | Kasokola | 5,726 | 2,975 | 2,751 | 108 | 1,295 | 4.4 |
| | | | Kazima | 25,169 | 11,826 | 13,343 | 89 | 5,721 | 4.4 |
| | | | Uwanja wa Ndege | 19,334 | 9,304 | 10,030 | 93 | 4,811 | 4.0 |
| | | | Kakese | 21,466 | 10,700 | 10,766 | 99 | 4,224 | 5.1 |
| | | | Misunkumilo | 19,158 | 9,449 | 9,709 | 97 | 4,446 | 4.3 |
| | | | Mpanda Hotel | 9,583 | 4,852 | 4,731 | 103 | 2,267 | 4.2 |
| | | | Ilembo | 24,395 | 11,904 | 12,491 | 95 | 5,443 | 4.5 |
| | | | Mwamkulu | 16,507 | 8,405 | 8,102 | 104 | 2,762 | 6.0 |
| | | | Magamba | 14,234 | 7,506 | 6,728 | 112 | 3,093 | 4.6 |
| | Wilaya ya Nsimbo | | | 201,102 | 100,712 | 100,390 | 100 | 37,104 | 5.4 |
| | | Nsimbo | | 201,102 | 100,712 | 100,390 | 100 | 37,104 | 5.4 |
| | | | Sitalike | 22,860 | 11,836 | 11,024 | 107 | 4,985 | 4.6 |
| | | | Ibindi | 13,849 | 7,311 | 6,538 | 112 | 2,423 | 5.7 |
| | | | Itenka | 30,190 | 15,085 | 15,105 | 100 | 5,461 | 5.5 |
| | | | Machimboni | 5,724 | 3,416 | 2,308 | 148 | 1,384 | 4.1 |
| | | | Kapalala | 7,207 | 3,535 | 3,672 | 96 | 1,484 | 4.9 |
| | | | Nsimbo | 8,876 | 4,599 | 4,277 | 108 | 1,739 | 5.1 |

| Mkoa | Halmashauri | Jimbo | Kata | Idadi ya Watu | | | Uwiano Kijinsi | Idadi ya Kaya | Wastani wa Idadi ya Watu katika Kaya |
|------|-------------|-----------------------------|------------------|----------------|----------------|----------------|----------------|---------------|--------------------------------------|
| | | | | Jumla | Wanaume | Wanawake | | | |
| | | | Kanoge | 17,399 | 8,307 | 9,092 | 91 | 2,979 | 5.8 |
| | | | Ugalla | 24,645 | 12,343 | 12,302 | 100 | 4,098 | 6.0 |
| | | | Litapunga | 16,875 | 8,318 | 8,557 | 97 | 2,922 | 5.8 |
| | | | Mtapenda | 9,277 | 4,651 | 4,626 | 101 | 1,737 | 5.3 |
| | | | Katumba | 30,291 | 14,272 | 16,019 | 89 | 5,286 | 5.7 |
| | | | Uruwira (Urwira) | 13,909 | 7,039 | 6,870 | 102 | 2,606 | 5.3 |
| | | Wilaya ya Tanganyika | | 371,836 | 184,842 | 186,994 | 99 | 68,279 | 5.4 |
| | | Mpanda Vijijini | | 371,836 | 184,842 | 186,994 | 99 | 68,279 | 5.4 |
| | | | Mishamo | 13,723 | 6,621 | 7,102 | 93 | 2,428 | 5.7 |
| | | | Mpandandogo | 22,017 | 10,998 | 11,019 | 100 | 4,413 | 5.0 |
| | | | Kabungu | 15,697 | 7,925 | 7,772 | 102 | 3,130 | 5.0 |
| | | | Ilangu | 15,117 | 7,260 | 7,857 | 92 | 2,484 | 6.1 |
| | | | Bulamata | 23,356 | 11,456 | 11,900 | 96 | 3,817 | 6.1 |
| | | | Ipwaga | 15,090 | 7,290 | 7,800 | 93 | 2,567 | 5.9 |
| | | | Tongwe | 48,079 | 23,887 | 24,192 | 99 | 8,900 | 5.4 |
| | | | Mnyagala | 31,342 | 15,818 | 15,524 | 102 | 5,432 | 5.8 |
| | | | Mwese | 22,171 | 11,363 | 10,808 | 105 | 4,021 | 5.5 |
| | | | Katuma | 35,018 | 17,520 | 17,498 | 100 | 6,250 | 5.6 |
| | | | Sibwesa | 38,044 | 18,847 | 19,197 | 98 | 6,395 | 5.9 |
| | | | Kasekese | 33,244 | 16,504 | 16,740 | 99 | 6,656 | 5.0 |
| | | | Ikola | 21,978 | 10,737 | 11,241 | 96 | 4,635 | 4.7 |
| | | | Karema | 8,892 | 4,437 | 4,455 | 100 | 1,719 | 5.2 |
| | | | Kapalamsenga | 18,463 | 9,279 | 9,184 | 101 | 3,382 | 5.5 |
| | | | Isengule | 9,605 | 4,900 | 4,705 | 104 | 2,050 | 4.7 |
| | | Wilaya ya Mlele | | 118,818 | 58,992 | 59,826 | 99 | 20,885 | 5.7 |
| | | Katavi | | 118,818 | 58,992 | 59,826 | 99 | 20,885 | 5.7 |
| | | | Utende | 24,740 | 12,183 | 12,557 | 97 | 4,000 | 6.2 |
| | | | Inyonga | 25,187 | 12,364 | 12,823 | 96 | 5,783 | 4.4 |

| Mkoa | Halmashauri | Jimbo | Kata | Idadi ya Watu | | | Uwiano Kijinsi | Idadi ya Kaya | Wastani wa Idadi ya Watu katika Kaya |
|------|-------------|--------------------------|------------|----------------|----------------|----------------|----------------|---------------|--------------------------------------|
| | | | | Jumla | Wanaume | Wanawake | | | |
| | | | Kamsisi | 18,219 | 8,976 | 9,243 | 97 | 2,729 | 6.7 |
| | | | Ilunde | 24,757 | 12,534 | 12,223 | 103 | 3,677 | 6.7 |
| | | | Ilela | 16,387 | 8,295 | 8,092 | 103 | 2,729 | 6.0 |
| | | | Nsenkwa | 9,528 | 4,640 | 4,888 | 95 | 1,967 | 4.8 |
| | | Wilaya ya Mpimbwe | | 215,438 | 105,273 | 110,165 | 96 | 33,124 | 6.5 |
| | | Kavuu | | 215,438 | 105,273 | 110,165 | 96 | 33,124 | 6.5 |
| | | | Chamalendi | 14,178 | 6,843 | 7,335 | 93 | 1,694 | 8.4 |
| | | | Mwamapuli | 14,459 | 7,132 | 7,327 | 97 | 1,792 | 8.1 |
| | | | Majimoto | 52,411 | 25,724 | 26,687 | 96 | 9,500 | 5.5 |
| | | | Mamba | 42,847 | 21,046 | 21,801 | 97 | 6,444 | 6.6 |
| | | | Kasansa | 10,785 | 5,308 | 5,477 | 97 | 1,570 | 6.9 |
| | | | Mbede | 19,248 | 9,282 | 9,966 | 93 | 2,589 | 7.4 |
| | | | Usevya | 16,153 | 7,727 | 8,426 | 92 | 2,638 | 6.1 |
| | | | Kibaoni | 28,769 | 14,097 | 14,672 | 96 | 4,795 | 6.0 |
| | | | Ikuba | 16,588 | 8,114 | 8,474 | 96 | 2,102 | 7.9 |

Mkoa Na. 24: Simiyu

Ramani Na. 24: Mgawanyiko wa Idadi ya Watu kwa Majimbo ya Uchaguzi, Mkoa wa Simiyu; SWM 2022



Matokeo ya Sensa ya Watu na Makazi ya Mwaka 2022 yanaonesha kuwa idadi ya watu katika Mkoa wa Simiyu ni 2,140,497; wanaume 1,034,681 na wanawake 1,105,816.

Mkoa huu una Halmashauri sita (6) na majimbo ya uchaguzi saba (7) ambapo Jimbo la Bariadi linaongoza kwa kuwa na watu wengi (644,312) likifuatiwa na Jimbo la Itilima (watu 419,213). Jimbo lenye idadi ndogo ya watu ni Meatu ambalo lina watu 181,428.

Angalizo: Jimbo la Bariadi linaundwa na Halmashauri mbili, Halmashauri ya Wilaya ya Bariadi yenye idadi ya watu 383,385 na Halmashauri ya Mji wa Bariadi watu 260,927.

Jedwali Na. 24: Mkoa wa Simiyu - Idadi ya Watu kwa Jinsi, Uwiano Kijinsi, Idadi ya Kaya na Wastani wa Idadi ya Watu katika Kaya kwa Halmashauri, Jimbo na Kata; SWM 2022

| Mkoa | Halmashauri | Jimbo | Kata | Idadi ya Watu | | | Uwiano Kijinsi | Idadi ya Kaya | Wastani wa Idadi ya Watu katika Kaya |
|---------------|--------------------------|----------------|-------------------|------------------|------------------|------------------|----------------|----------------|--------------------------------------|
| | | | | Jumla | Wanaume | Wanawake | | | |
| Simiyu | | | | 2,140,497 | 1,034,681 | 1,105,816 | 94 | 317,963 | 6.7 |
| | Wilaya ya Bariadi | | | 383,385 | 182,395 | 200,990 | 91 | 53,348 | 7.2 |
| | | Bariadi | | 383,385 | 182,395 | 200,990 | 91 | 53,348 | 7.2 |
| | | | Itubukilo | 16,276 | 7,766 | 8,510 | 91 | 2,076 | 7.8 |
| | | | Sakwe | 16,185 | 7,669 | 8,516 | 90 | 2,103 | 7.7 |
| | | | Ngulyati | 14,142 | 6,684 | 7,458 | 90 | 2,289 | 6.2 |
| | | | Kilalo | 16,136 | 7,927 | 8,209 | 97 | 2,309 | 7.0 |
| | | | Kasoli | 16,530 | 8,185 | 8,345 | 98 | 2,449 | 6.7 |
| | | | Mwasubuya | 10,359 | 5,161 | 5,198 | 99 | 1,434 | 7.2 |
| | | | Gambosi | 9,279 | 4,591 | 4,688 | 98 | 1,197 | 7.8 |
| | | | Ikungulyabashashi | 11,803 | 5,710 | 6,093 | 94 | 1,665 | 7.1 |
| | | | Dutwa | 29,519 | 14,270 | 15,249 | 94 | 4,957 | 6.0 |
| | | | Sapiwi | 28,002 | 13,221 | 14,781 | 89 | 4,350 | 6.4 |
| | | | Masewa | 11,416 | 5,325 | 6,091 | 87 | 1,578 | 7.2 |
| | | | Matongo | 26,964 | 12,911 | 14,053 | 92 | 3,638 | 7.4 |
| | | | Gilya | 22,295 | 10,576 | 11,719 | 90 | 3,003 | 7.4 |
| | | | Mwaubingi | 14,210 | 6,839 | 7,371 | 93 | 2,092 | 6.8 |
| | | | Gibishi | 8,375 | 4,070 | 4,305 | 95 | 1,021 | 8.2 |
| | | | Nkindwabiye | 18,900 | 9,051 | 9,849 | 92 | 2,373 | 8.0 |
| | | | Ihusi | 20,784 | 9,768 | 11,016 | 89 | 2,629 | 7.9 |
| | | | Mwaumatondo | 18,528 | 8,531 | 9,997 | 85 | 2,312 | 8.0 |
| | | | Nkololo | 35,542 | 16,404 | 19,138 | 86 | 5,290 | 6.7 |
| | | | Banemhi | 18,848 | 8,790 | 10,058 | 87 | 2,302 | 8.2 |
| | | | Mwadobana | 19,292 | 8,946 | 10,346 | 86 | 2,281 | 8.5 |
| | Mji wa Bariadi | | | 260,927 | 133,991 | 126,936 | 106 | 42,352 | 6.2 |
| | | Bariadi | | 260,927 | 133,991 | 126,936 | 106 | 42,352 | 6.2 |
| | | | Mhango | 14,860 | 7,174 | 7,686 | 93 | 2,154 | 6.9 |
| | | | Guduwi | 15,027 | 7,167 | 7,860 | 91 | 2,004 | 7.5 |

| Mkoa | Halmashauri | Jimbo | Kata | Idadi ya Watu | | | Uwiano Kijinsi | Idadi ya Kaya | Wastani wa Idadi ya Watu katika Kaya |
|------|--------------------------|----------------|---------------|----------------|----------------|----------------|----------------|---------------|--------------------------------------|
| | | | | Jumla | Wanaume | Wanawake | | | |
| | | | Nyakabindi | 27,573 | 13,097 | 14,476 | 90 | 4,187 | 6.6 |
| | | | Bariadi | 19,360 | 9,266 | 10,094 | 92 | 4,681 | 4.1 |
| | | | Sima | 20,180 | 9,625 | 10,555 | 91 | 4,695 | 4.3 |
| | | | Malambo | 15,939 | 7,595 | 8,344 | 91 | 3,645 | 4.4 |
| | | | Somanda | 64,481 | 40,180 | 24,301 | 165 | 9,071 | 7.1 |
| | | | Nyangokolwa | 29,520 | 14,192 | 15,328 | 93 | 4,075 | 7.2 |
| | | | Bunamhala | 38,007 | 18,093 | 19,914 | 91 | 5,469 | 6.9 |
| | | | Isanga | 15,980 | 7,602 | 8,378 | 91 | 2,371 | 6.7 |
| | Wilaya ya Itilima | | | 419,213 | 197,557 | 221,656 | 89 | 56,718 | 7.4 |
| | | Itilima | | 419,213 | 197,557 | 221,656 | 89 | 56,718 | 7.4 |
| | | | Bumera | 19,763 | 9,552 | 10,211 | 94 | 2,538 | 7.8 |
| | | | Ikindilo | 18,953 | 8,839 | 10,114 | 87 | 2,529 | 7.5 |
| | | | Mwamtani | 14,954 | 6,955 | 7,999 | 87 | 1,713 | 8.7 |
| | | | Sagata | 23,879 | 11,052 | 12,827 | 86 | 3,260 | 7.3 |
| | | | Mwaswale | 22,340 | 10,453 | 11,887 | 88 | 2,728 | 8.2 |
| | | | Nkuyu | 11,470 | 5,261 | 6,209 | 85 | 1,421 | 8.1 |
| | | | Mhunze | 16,452 | 7,555 | 8,897 | 85 | 2,003 | 8.2 |
| | | | Migato | 27,666 | 12,772 | 14,894 | 86 | 3,446 | 8.0 |
| | | | Chinamili | 23,318 | 10,879 | 12,439 | 87 | 3,156 | 7.4 |
| | | | Ndolelezi | 18,905 | 8,742 | 10,163 | 86 | 2,320 | 8.1 |
| | | | Lagangabilili | 21,458 | 10,147 | 11,311 | 90 | 3,322 | 6.5 |
| | | | Budalabujiga | 14,878 | 6,919 | 7,959 | 87 | 1,931 | 7.7 |
| | | | Nkoma | 31,413 | 14,729 | 16,684 | 88 | 4,236 | 7.4 |
| | | | Mwalushu | 14,741 | 6,954 | 7,787 | 89 | 2,148 | 6.9 |
| | | | Mwamapalala | 18,872 | 9,138 | 9,734 | 94 | 2,842 | 6.6 |
| | | | Nyamalapa | 17,581 | 8,332 | 9,249 | 90 | 2,607 | 6.7 |
| | | | Luguru | 24,154 | 11,400 | 12,754 | 89 | 3,677 | 6.6 |
| | | | Nhobora | 17,559 | 8,378 | 9,181 | 91 | 2,370 | 7.4 |
| | | | Zagayu | 17,196 | 8,280 | 8,916 | 93 | 2,394 | 7.2 |
| | | | Kinang'weli | 14,817 | 7,296 | 7,521 | 97 | 2,071 | 7.2 |
| | | | Mbita | 15,277 | 7,366 | 7,911 | 93 | 2,012 | 7.6 |

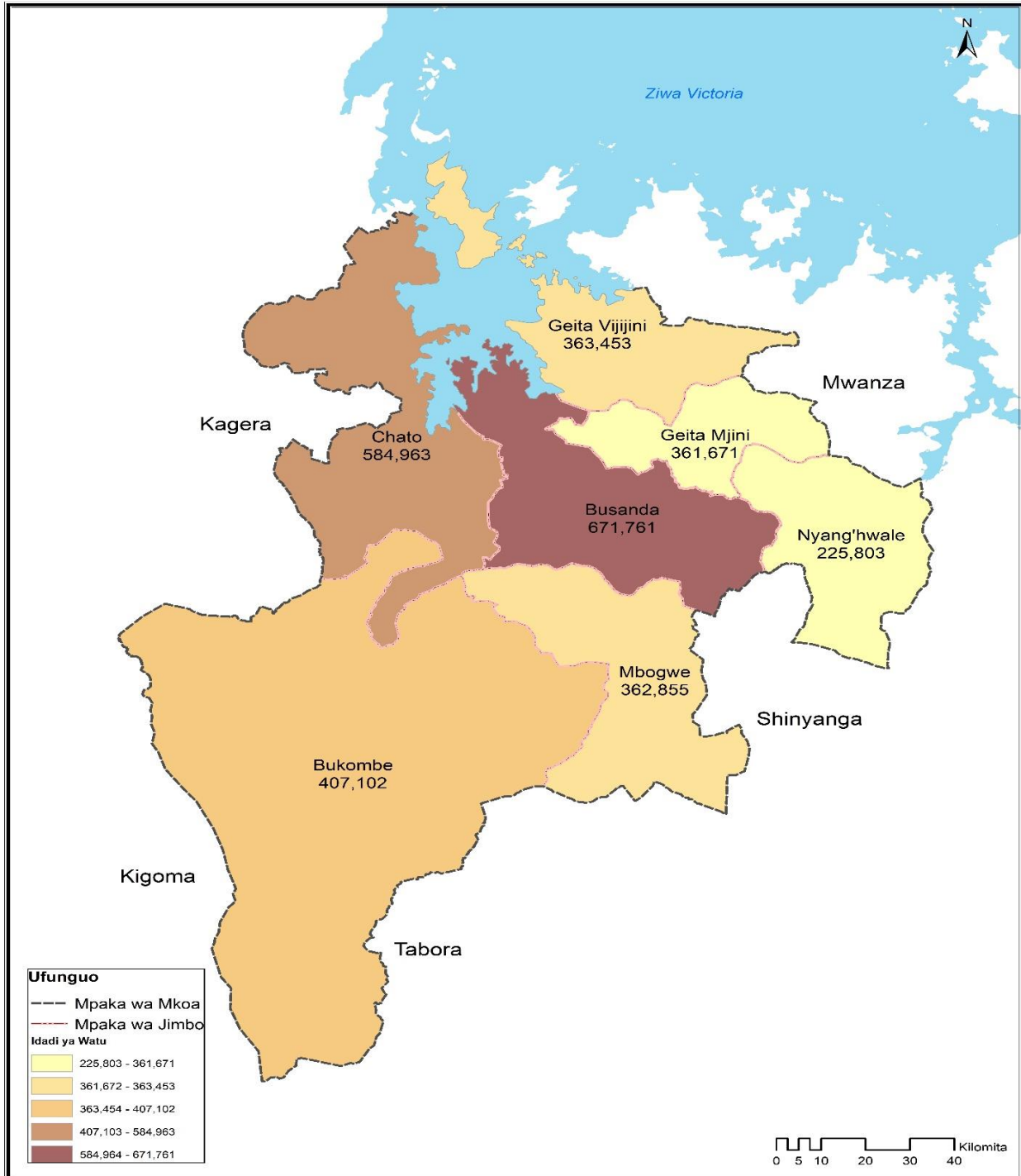
| Mkoa | Halmashauri | Jimbo | Kata | Idadi ya Watu | | | Uwiano Kijinsi | Idadi ya Kaya | Wastani wa Idadi ya Watu katika Kaya |
|------|------------------------|---------------|----------------|----------------|----------------|----------------|----------------|---------------|--------------------------------------|
| | | | | Jumla | Wanaume | Wanawake | | | |
| | | | Sawida | 13,567 | 6,558 | 7,009 | 94 | 1,994 | 6.8 |
| | Wilaya ya Meatu | | | 366,941 | 175,912 | 191,029 | 92 | 48,967 | 7.5 |
| | | Meatu | | 181,428 | 87,604 | 93,824 | 93 | 24,885 | 7.3 |
| | | | Mwanhuzi | 25,323 | 11,972 | 13,351 | 90 | 5,230 | 4.8 |
| | | | Nkoma | 9,110 | 4,378 | 4,732 | 93 | 1,127 | 8.1 |
| | | | Kimali | 9,384 | 4,516 | 4,868 | 93 | 1,206 | 7.8 |
| | | | Mwamishali | 14,960 | 7,392 | 7,568 | 98 | 1,931 | 7.7 |
| | | | Mwangudo | 17,582 | 8,584 | 8,998 | 95 | 2,503 | 7.0 |
| | | | Mwanyahina | 13,135 | 6,533 | 6,602 | 99 | 1,782 | 7.4 |
| | | | Imalaseko | 7,379 | 3,699 | 3,680 | 101 | 932 | 7.9 |
| | | | Mwabuzo | 13,483 | 6,638 | 6,845 | 97 | 1,647 | 8.2 |
| | | | Mwamalole | 11,788 | 5,650 | 6,138 | 92 | 1,506 | 7.8 |
| | | | Mwanjolo | 8,908 | 4,040 | 4,868 | 83 | 909 | 9.8 |
| | | | Mwamanongu | 8,640 | 4,237 | 4,403 | 96 | 1,117 | 7.7 |
| | | | Ng'hoboko | 9,528 | 4,718 | 4,810 | 98 | 1,213 | 7.9 |
| | | | Bukundi | 16,380 | 7,594 | 8,786 | 86 | 1,948 | 8.4 |
| | | | Mwamanimba | 5,656 | 2,749 | 2,907 | 95 | 618 | 9.2 |
| | | | Mbushi | 5,296 | 2,513 | 2,783 | 90 | 548 | 9.7 |
| | | | Kabondo | 4,876 | 2,391 | 2,485 | 96 | 668 | 7.3 |
| | | Kisesa | | 185,513 | 88,308 | 97,205 | 91 | 24,082 | 7.7 |
| | | | Itinje | 10,347 | 5,083 | 5,264 | 97 | 1,468 | 7.0 |
| | | | Lubiga | 11,056 | 5,369 | 5,687 | 94 | 1,406 | 7.9 |
| | | | Isengwa | 9,381 | 4,683 | 4,698 | 100 | 1,262 | 7.4 |
| | | | Mbugayabanghya | 9,008 | 4,419 | 4,589 | 96 | 1,136 | 7.9 |
| | | | Kisesa | 27,379 | 12,940 | 14,439 | 90 | 3,447 | 7.9 |
| | | | Mwandoya | 26,555 | 12,579 | 13,976 | 90 | 3,791 | 7.0 |
| | | | Lingeka | 7,856 | 3,666 | 4,190 | 87 | 958 | 8.2 |
| | | | Sakasaka | 11,996 | 5,760 | 6,236 | 92 | 1,579 | 7.6 |
| | | | Mwabuma | 18,436 | 8,609 | 9,827 | 88 | 2,340 | 7.9 |
| | | | Mwabusalu | 15,884 | 7,640 | 8,244 | 93 | 1,974 | 8.0 |
| | | | Mwasengela | 14,432 | 6,516 | 7,916 | 82 | 1,770 | 8.2 |

| Mkoa | Halmashauri | Jimbo | Kata | Idadi ya Watu | | | Uwiano Kijinsi | Idadi ya Kaya | Wastani wa Idadi ya Watu katika Kaya |
|------|------------------------|------------------------|--------------|----------------|----------------|----------------|----------------|---------------|--------------------------------------|
| | | | | Jumla | Wanaume | Wanawake | | | |
| | | | Tindabuligi | 13,536 | 6,458 | 7,078 | 91 | 1,724 | 7.9 |
| | | | Mwakisandu | 9,647 | 4,586 | 5,061 | 91 | 1,227 | 7.9 |
| | Wilaya ya Maswa | | | 427,864 | 208,255 | 219,609 | 95 | 65,756 | 6.5 |
| | | Maswa Magharibi | | 211,272 | 103,252 | 108,020 | 96 | 31,738 | 6.7 |
| | | | Kadoto | 16,158 | 7,740 | 8,418 | 92 | 2,157 | 7.5 |
| | | | Shishiyu | 15,582 | 7,623 | 7,959 | 96 | 2,200 | 7.1 |
| | | | Nyabubinza | 11,525 | 5,635 | 5,890 | 96 | 1,692 | 6.8 |
| | | | Mwang'honoli | 12,176 | 5,973 | 6,203 | 96 | 1,718 | 7.1 |
| | | | Kulimi | 6,144 | 2,944 | 3,200 | 92 | 859 | 7.2 |
| | | | Malampaka | 13,765 | 6,842 | 6,923 | 99 | 2,779 | 5.0 |
| | | | Badi | 20,937 | 10,423 | 10,514 | 99 | 3,095 | 6.8 |
| | | | Mwabayanda | 11,113 | 5,378 | 5,735 | 94 | 1,515 | 7.3 |
| | | | Mataba | 7,340 | 3,511 | 3,829 | 92 | 1,128 | 6.5 |
| | | | Jija | 14,097 | 6,879 | 7,218 | 95 | 2,206 | 6.4 |
| | | | Seng'wa | 12,332 | 6,096 | 6,236 | 98 | 1,836 | 6.7 |
| | | | Masela | 15,250 | 7,450 | 7,800 | 96 | 2,406 | 6.3 |
| | | | Isanga | 11,418 | 5,674 | 5,744 | 99 | 1,898 | 6.0 |
| | | | Zanzui | 6,670 | 3,238 | 3,432 | 94 | 1,059 | 6.3 |
| | | | Mwamashimba | 11,193 | 5,423 | 5,770 | 94 | 1,531 | 7.3 |
| | | | Buchambi | 15,498 | 7,523 | 7,975 | 94 | 2,150 | 7.2 |
| | | | Busangi | 10,074 | 4,900 | 5,174 | 95 | 1,509 | 6.7 |
| | | Maswa Mashariki | | 216,592 | 105,003 | 111,589 | 94 | 34,018 | 6.4 |
| | | | Nyalikungu | 9,534 | 4,624 | 4,910 | 94 | 2,123 | 4.5 |
| | | | Binza | 8,787 | 4,216 | 4,571 | 92 | 1,604 | 5.5 |
| | | | Bugarama | 9,727 | 4,813 | 4,914 | 98 | 1,370 | 7.1 |
| | | | Shanwa | 12,618 | 6,010 | 6,608 | 91 | 3,049 | 4.1 |
| | | | Sola | 7,601 | 3,628 | 3,973 | 91 | 1,806 | 4.2 |
| | | | Ng'wigwa | 12,696 | 6,158 | 6,538 | 94 | 1,854 | 6.8 |
| | | | Nguliguli | 10,572 | 5,162 | 5,410 | 95 | 1,593 | 6.6 |
| | | | Ipililo | 23,155 | 10,976 | 12,179 | 90 | 3,257 | 7.1 |
| | | | Senani | 13,724 | 6,601 | 7,123 | 93 | 1,917 | 7.2 |

| Mkoa | Halmashauri | Jimbo | Kata | Idadi ya Watu | | | Uwiano Kijinsi | Idadi ya Kaya | Wastani wa Idadi ya Watu katika Kaya |
|------|-------------------------|---------------|-----------------|----------------|----------------|----------------|----------------|---------------|--------------------------------------|
| | | | | Jumla | Wanaume | Wanawake | | | |
| | | | Mwamanenge | 9,586 | 4,655 | 4,931 | 94 | 1,271 | 7.5 |
| | | | Sukuma | 13,481 | 6,539 | 6,942 | 94 | 1,938 | 7 |
| | | | Mpindo | 14,633 | 7,161 | 7,472 | 96 | 1,968 | 7.4 |
| | | | Dakama | 5,420 | 2,651 | 2,769 | 96 | 713 | 7.6 |
| | | | Lalago | 13,253 | 6,503 | 6,750 | 96 | 2,112 | 6.3 |
| | | | Budekwa | 9,230 | 4,514 | 4,716 | 96 | 1,389 | 6.6 |
| | | | Busilili | 9,986 | 4,850 | 5,136 | 94 | 1,373 | 7.3 |
| | | | Sangamwalugesha | 10,465 | 5,056 | 5,409 | 93 | 1,560 | 6.7 |
| | | | Mbaragane | 15,299 | 7,549 | 7,750 | 97 | 2,190 | 7.0 |
| | | | Mwabaratu | 6,825 | 3,337 | 3,488 | 96 | 931 | 7.3 |
| | Wilaya ya Busega | | | 282,167 | 136,571 | 145,596 | 94 | 50,822 | 5.6 |
| | | Busega | | 282,167 | 136,571 | 145,596 | 94 | 50,822 | 5.6 |
| | | | Shigala | 14,241 | 7,139 | 7,102 | 101 | 2,325 | 6.1 |
| | | | Badugu | 17,049 | 8,477 | 8,572 | 99 | 2,545 | 6.7 |
| | | | Nyaluhande | 12,239 | 6,035 | 6,204 | 97 | 1,872 | 6.5 |
| | | | Kiloleli | 26,966 | 13,115 | 13,851 | 95 | 5,410 | 5.0 |
| | | | Mwamanyili | 10,887 | 5,249 | 5,638 | 93 | 2,120 | 5.1 |
| | | | Kabita | 30,227 | 14,464 | 15,763 | 92 | 6,568 | 4.6 |
| | | | Nyashimo | 15,040 | 7,009 | 8,031 | 87 | 3,242 | 4.6 |
| | | | Kalemela | 12,266 | 6,094 | 6,172 | 99 | 2,158 | 5.7 |
| | | | Lamadi | 44,146 | 20,470 | 23,676 | 86 | 9,553 | 4.6 |
| | | | Lutubiga | 13,673 | 6,664 | 7,009 | 95 | 1,991 | 6.9 |
| | | | Mkula | 21,938 | 10,433 | 11,505 | 91 | 3,545 | 6.2 |
| | | | Ngasamo | 12,100 | 6,064 | 6,036 | 100 | 1,879 | 6.4 |
| | | | Malili | 21,490 | 10,489 | 11,001 | 95 | 3,244 | 6.6 |
| | | | Igalukilo | 14,638 | 7,149 | 7,489 | 95 | 2,418 | 6.1 |
| | | | Imalamate | 15,267 | 7,720 | 7,547 | 102 | 1,952 | 7.8 |

Mkoa Na. 25: Geita

Ramani Na. 25: Mgawanyiko wa Idadi ya Watu kwa Majimbo ya Uchaguzi Mkoa wa Geita; SWM 2022



Matokeo ya Sensa ya Watu na Makazi ya Mwaka 2022 yanaonesha kuwa idadi ya watu katika Mkoa wa Geita ni watu 2,977,608; wanaume 1,463,764 na wanawake 1,513,844.

Mkoa huu una Halmashauri sita (6) na majimbo saba (7) ya uchaguzi ambapo Jimbo la Busanda linaongoza kwa kuwa na watu wengi (671,761) likifuatiwa na Jimbo la Chato (watu 584,963). Jimbo lenye idadi ndogo ya watu ni Jimbo la Nyang'hwale ambalo lina watu 225,803.

Jedwali Na. 25: Mkoa wa Geita - Idadi ya Watu kwa Jinsi, Uwiano Kijinsi, Idadi ya Kaya na Wastani wa Idadi ya Watu katika Kaya kwa Halmashauri, Jimbo na Kata; SWM 2022

| Mkoa | Halmashauri | Jimbo | Kata | Idadi ya Watu | | | Uwiano Kijinsi | Idadi ya Kaya | Wastani wa Idadi ya Watu katika Kaya |
|--------------|------------------------|-----------------------|----------------|------------------|------------------|------------------|----------------|----------------|--------------------------------------|
| | | | | Jumla | Wanaume | Wanawake | | | |
| Geita | | | | 2,977,608 | 1,463,764 | 1,513,844 | 97 | 561,942 | 5.3 |
| | Wilaya ya Geita | | | 1,035,214 | 507,788 | 527,426 | 96 | 198,797 | 5.2 |
| | | Geita Vijijini | | 363,453 | 179,271 | 184,182 | 97 | 66,186 | 5.5 |
| | | | Kagu | 20,692 | 10,387 | 10,305 | 101 | 3,442 | 6.0 |
| | | | Bugulula | 31,397 | 15,462 | 15,935 | 97 | 5,532 | 5.7 |
| | | | Senga | 30,311 | 14,953 | 15,358 | 97 | 5,560 | 5.5 |
| | | | Kakubilo | 42,240 | 20,496 | 21,744 | 94 | 8,166 | 5.2 |
| | | | Nkome | 43,768 | 21,285 | 22,483 | 95 | 9,373 | 4.7 |
| | | | Katoma | 11,609 | 5,879 | 5,730 | 103 | 1,938 | 6.0 |
| | | | Nzera | 27,269 | 13,515 | 13,754 | 98 | 5,258 | 5.2 |
| | | | Lwenzera | 30,204 | 14,764 | 15,440 | 96 | 5,176 | 5.8 |
| | | | Kamhanga | 18,264 | 9,142 | 9,122 | 100 | 2,897 | 6.3 |
| | | | Bugalama | 18,440 | 9,125 | 9,315 | 98 | 2,978 | 6.2 |
| | | | Lubanga | 13,812 | 6,959 | 6,853 | 102 | 2,178 | 6.3 |
| | | | Isulwabutundwe | 14,246 | 7,047 | 7,199 | 98 | 2,157 | 6.6 |
| | | | Nyamboge | 11,779 | 5,843 | 5,936 | 98 | 2,064 | 5.7 |
| | | | Izumacheli | 5,627 | 3,086 | 2,541 | 121 | 1,209 | 4.7 |
| | | | Nyawilimilwa | 43,795 | 21,328 | 22,467 | 95 | 8,258 | 5.3 |
| | | Busanda | | 671,761 | 328,517 | 343,244 | 96 | 132,611 | 5.1 |
| | | | Kamena | 14,811 | 7,229 | 7,582 | 95 | 2,447 | 6.1 |
| | | | Nyamalimbe | 20,241 | 10,117 | 10,124 | 100 | 3,104 | 6.5 |
| | | | Bujula | 11,715 | 5,879 | 5,836 | 101 | 1,826 | 6.4 |
| | | | Bukoli | 22,442 | 10,997 | 11,445 | 96 | 4,242 | 5.3 |
| | | | Butobela | 20,187 | 10,337 | 9,850 | 105 | 4,413 | 4.6 |
| | | | Nyarugusu | 55,375 | 27,994 | 27,381 | 102 | 12,596 | 4.4 |
| | | | Nyakamwaga | 25,620 | 12,840 | 12,780 | 100 | 4,213 | 6.1 |
| | | | Rwamgasa | 72,133 | 35,696 | 36,437 | 98 | 13,979 | 5.2 |

| Mkoa | Halmashauri | Jimbo | Kata | Idadi ya Watu | | | Uwiano Kijinsi | Idadi ya Kaya | Wastani wa Idadi ya Watu katika Kaya |
|------|------------------------------|--------------------|---------------|----------------|----------------|----------------|----------------|---------------|--------------------------------------|
| | | | | Jumla | Wanaume | Wanawake | | | |
| | | | Busanda | 23,543 | 11,553 | 11,990 | 96 | 4,015 | 5.9 |
| | | | Nyalwanzaja | 12,670 | 6,296 | 6,374 | 99 | 1,945 | 6.5 |
| | | | Nyaruyeye | 15,830 | 7,876 | 7,954 | 99 | 2,796 | 5.7 |
| | | | Butundwe | 9,513 | 4,890 | 4,623 | 106 | 1,669 | 5.7 |
| | | | Magenge | 17,353 | 9,120 | 8,233 | 111 | 3,148 | 5.5 |
| | | | Kaseme | 21,091 | 10,574 | 10,517 | 101 | 3,869 | 5.5 |
| | | | Katoro | 92,192 | 42,651 | 49,541 | 86 | 20,534 | 4.5 |
| | | | Nyamigota | 32,372 | 15,701 | 16,671 | 94 | 6,053 | 5.3 |
| | | | Nyakagomba | 24,028 | 12,061 | 11,967 | 101 | 3,998 | 6.0 |
| | | | Nyachiluluma | 15,718 | 7,905 | 7,813 | 101 | 2,707 | 5.8 |
| | | | Bukondo | 17,485 | 8,901 | 8,584 | 104 | 3,169 | 5.5 |
| | | | Chigunga | 11,602 | 5,692 | 5,910 | 96 | 2,141 | 5.4 |
| | | | Nyamwilolelwa | 29,072 | 14,452 | 14,620 | 99 | 5,327 | 5.5 |
| | | | Ludete | 106,768 | 49,756 | 57,012 | 87 | 24,420 | 4.4 |
| | Mji wa Geita | | | 361,671 | 177,271 | 184,400 | 96 | 78,531 | 4.6 |
| | | Geita Mjini | | 361,671 | 177,271 | 184,400 | 96 | 78,531 | 4.6 |
| | | | Nyankumbu | 87,367 | 41,685 | 45,682 | 91 | 19,839 | 4.4 |
| | | | Bombambili | 4,571 | 2,209 | 2,362 | 94 | 1,041 | 4.4 |
| | | | Mtakuja | 26,676 | 13,212 | 13,464 | 98 | 6,328 | 4.2 |
| | | | Mgusu | 31,092 | 17,918 | 13,174 | 136 | 6,428 | 4.8 |
| | | | Kalagalala | 57,881 | 27,356 | 30,525 | 90 | 15,405 | 3.8 |
| | | | Buhalahala | 62,693 | 29,853 | 32,840 | 91 | 14,781 | 4.2 |
| | | | Nyanguku | 12,077 | 6,076 | 6,001 | 101 | 1,797 | 6.7 |
| | | | Ihanamilo | 12,751 | 6,325 | 6,426 | 98 | 2,021 | 6.3 |
| | | | Kasamwa | 18,751 | 9,022 | 9,729 | 93 | 3,511 | 5.3 |
| | | | Bulela | 11,439 | 5,767 | 5,672 | 102 | 1,599 | 7.2 |
| | | | Shiloleli | 7,603 | 3,770 | 3,833 | 98 | 1,030 | 7.4 |
| | | | Kanyala | 17,815 | 8,608 | 9,207 | 93 | 3,140 | 5.7 |
| | | | Bung'wangoko | 10,955 | 5,470 | 5,485 | 100 | 1,611 | 6.8 |
| | Wilaya ya Nyang'hwale | | | 225,803 | 113,495 | 112,308 | 101 | 36,159 | 6.2 |

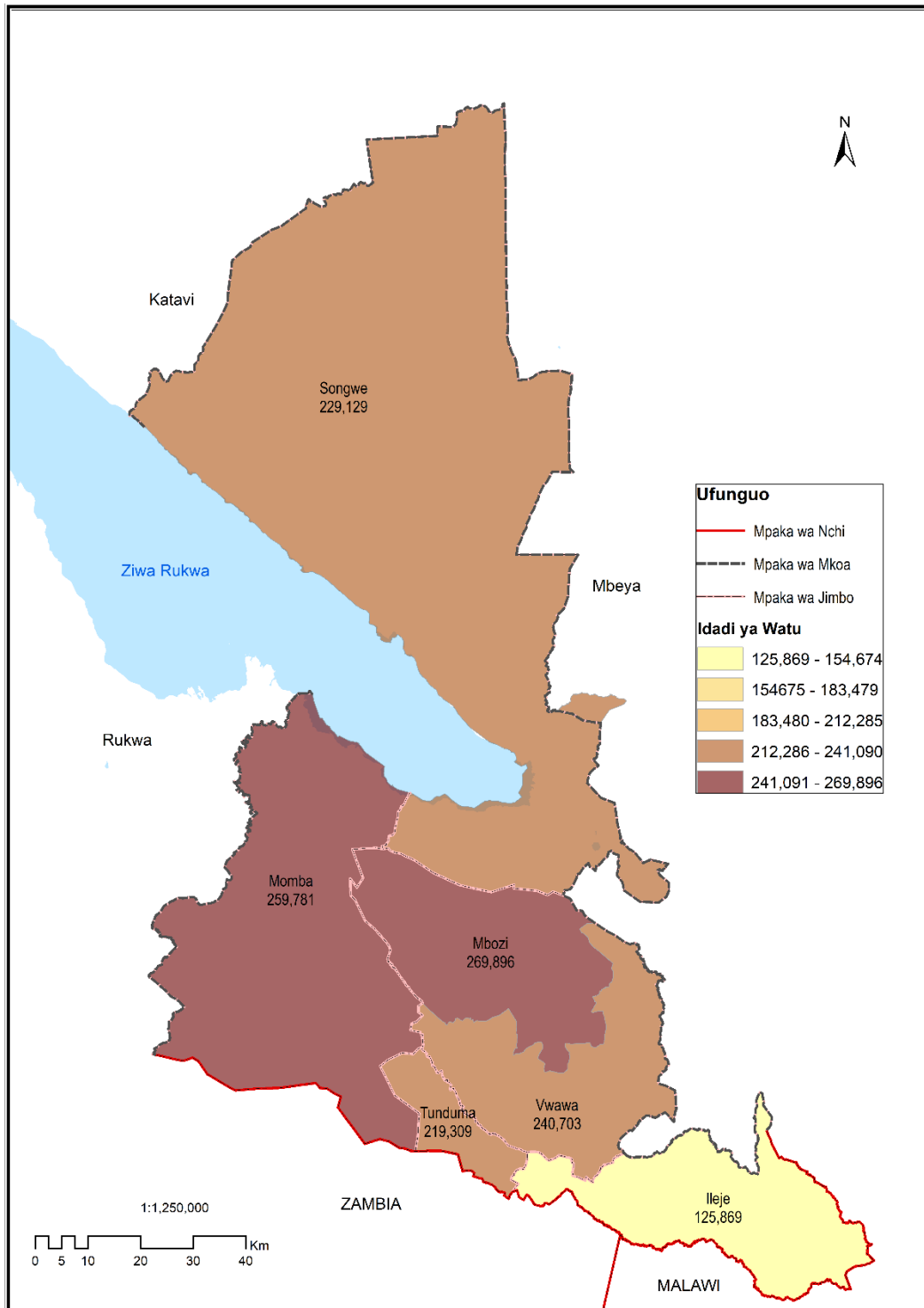
| Mkoa | Halmashauri | Jimbo | Kata | Idadi ya Watu | | | Uwiano Kijinsi | Idadi ya Kaya | Wastani wa Idadi ya Watu katika Kaya |
|------|-------------------------|--------------------|-------------|----------------|----------------|----------------|----------------|---------------|--------------------------------------|
| | | | | Jumla | Wanaume | Wanawake | | | |
| | | Nyang'hwale | | 225,803 | 113,495 | 112,308 | 101 | 36,159 | 6.2 |
| | | | Shabaka | 19,045 | 9,643 | 9,402 | 103 | 2,705 | 7.0 |
| | | | Mwingiro | 11,314 | 5,804 | 5,510 | 105 | 1,696 | 6.7 |
| | | | Nyabulanda | 12,783 | 6,472 | 6,311 | 103 | 1,789 | 7.1 |
| | | | Nyang'hwale | 12,027 | 5,856 | 6,171 | 95 | 1,842 | 6.5 |
| | | | Kaboha | 9,402 | 4,632 | 4,770 | 97 | 1,522 | 6.2 |
| | | | Busolwa | 18,658 | 9,367 | 9,291 | 101 | 3,304 | 5.6 |
| | | | Kakora | 14,829 | 7,330 | 7,499 | 98 | 2,395 | 6.2 |
| | | | Nyijundu | 16,985 | 8,363 | 8,622 | 97 | 2,810 | 6.0 |
| | | | Nyamtukuza | 7,975 | 4,103 | 3,872 | 106 | 1,110 | 7.2 |
| | | | Nyugwa | 19,809 | 10,043 | 9,766 | 103 | 2,873 | 6.9 |
| | | | Kharumwa | 25,882 | 12,577 | 13,305 | 95 | 5,156 | 5.0 |
| | | | Izunya | 13,103 | 6,974 | 6,129 | 114 | 1,971 | 6.6 |
| | | | Bukwimba | 13,069 | 6,510 | 6,559 | 99 | 2,173 | 6.0 |
| | | | Kafita | 17,846 | 9,163 | 8,683 | 106 | 2,775 | 6.4 |
| | | | Nundu | 13,076 | 6,658 | 6,418 | 104 | 2,038 | 6.4 |
| | Wilaya ya Mbogwe | | | 362,855 | 179,157 | 183,698 | 98 | 63,635 | 5.7 |
| | | Mbogwe | | 362,855 | 179,157 | 183,698 | 98 | 63,635 | 5.7 |
| | | | Lugunga | 26,801 | 13,535 | 13,266 | 102 | 4,212 | 6.4 |
| | | | Nyakafulu | 66,060 | 32,271 | 33,789 | 96 | 14,858 | 4.4 |
| | | | Bukandwe | 16,786 | 8,802 | 7,984 | 110 | 2,534 | 6.6 |
| | | | Nhomolwa | 11,371 | 5,593 | 5,778 | 97 | 1,962 | 5.8 |
| | | | Masumbwe | 35,660 | 17,482 | 18,178 | 96 | 7,227 | 4.9 |
| | | | Iponya | 19,651 | 9,839 | 9,812 | 100 | 2,962 | 6.6 |
| | | | Nanda | 13,698 | 6,823 | 6,875 | 99 | 2,034 | 6.7 |
| | | | Mbogwe | 14,952 | 7,487 | 7,465 | 100 | 2,504 | 6.0 |
| | | | Ngemo | 17,143 | 8,503 | 8,640 | 98 | 2,729 | 6.3 |
| | | | Ushirika | 10,509 | 5,223 | 5,286 | 99 | 1,634 | 6.4 |
| | | | Nyasato | 16,778 | 8,413 | 8,365 | 101 | 2,441 | 6.9 |
| | | | Bunigonzi | 8,146 | 3,945 | 4,201 | 94 | 1,118 | 7.3 |

| Mkoa | Halmashauri | Jimbo | Kata | Idadi ya Watu | | | Uwiano Kijinsi | Idadi ya Kaya | Wastani wa Idadi ya Watu katika Kaya |
|------|-------------|--------------------------|-------------------|----------------|----------------|----------------|----------------|----------------|--------------------------------------|
| | | | | Jumla | Wanaume | Wanawake | | | |
| | | | Ikobe | 16,026 | 7,901 | 8,125 | 97 | 2,323 | 6.9 |
| | | | Lulembela | 39,899 | 18,946 | 20,953 | 90 | 7,617 | 5.2 |
| | | | Ikunguigazi | 16,070 | 7,893 | 8,177 | 97 | 2,342 | 6.9 |
| | | | Isebya | 16,721 | 8,280 | 8,441 | 98 | 2,550 | 6.6 |
| | | | Ilolangulu | 16,584 | 8,221 | 8,363 | 98 | 2,588 | 6.4 |
| | | Wilaya ya Bukombe | | 407,102 | 199,915 | 207,187 | 96 | 74,664 | 5.5 |
| | | Bukombe | | 407,102 | 199,915 | 207,187 | 96 | 74,664 | 5.5 |
| | | | Lyambamgongo | 7,421 | 3,760 | 3,661 | 103 | 1,061 | 7.0 |
| | | | Bukombe | 18,302 | 9,092 | 9,210 | 99 | 2,822 | 6.5 |
| | | | Bugelenga | 13,358 | 6,547 | 6,811 | 96 | 1,888 | 7.1 |
| | | | Iyogelo | 10,150 | 5,130 | 5,020 | 102 | 1,387 | 7.3 |
| | | | Ng'anzo | 14,059 | 7,082 | 6,977 | 102 | 2,147 | 6.5 |
| | | | Butinzya | 12,920 | 6,391 | 6,529 | 98 | 1,919 | 6.7 |
| | | | Ushirombo | 11,249 | 5,567 | 5,682 | 98 | 2,129 | 5.3 |
| | | | Igulwa | 21,819 | 10,664 | 11,155 | 96 | 4,834 | 4.5 |
| | | | Katente | 22,323 | 10,603 | 11,720 | 90 | 5,053 | 4.4 |
| | | | Bulangwa | 28,183 | 13,272 | 14,911 | 89 | 6,025 | 4.7 |
| | | | Katome | 11,337 | 5,736 | 5,601 | 102 | 1,602 | 7.1 |
| | | | Bulega | 20,718 | 10,130 | 10,588 | 96 | 3,076 | 6.7 |
| | | | Runzewe Mashariki | 28,237 | 13,916 | 14,321 | 97 | 5,418 | 5.2 |
| | | | Runzewe Magharibi | 23,906 | 11,757 | 12,149 | 97 | 4,360 | 5.5 |
| | | | Namongo | 64,641 | 31,989 | 32,652 | 98 | 10,397 | 6.2 |
| | | | Uyovu | 70,659 | 33,704 | 36,955 | 91 | 14,836 | 4.8 |
| | | | Busonzo | 27,820 | 14,575 | 13,245 | 110 | 5,710 | 4.9 |
| | | Wilaya ya Chato | | 584,963 | 286,138 | 298,825 | 96 | 110,156 | 5.3 |
| | | Chato | | 584,963 | 286,138 | 298,825 | 96 | 110,156 | 5.3 |

| Mkoa | Halmashauri | Jimbo | Kata | Idadi ya Watu | | | Uwiano Kijinsi | Idadi ya Kaya | Wastani wa Idadi ya Watu katika Kaya |
|------|-------------|-------|----------------|---------------|---------|----------|----------------|---------------|--------------------------------------|
| | | | | Jumla | Wanaume | Wanawake | | | |
| | | | Ichwankima | 9,433 | 4,709 | 4,724 | 100 | 1,461 | 6.5 |
| | | | Kachwamba | 10,155 | 5,011 | 5,144 | 97 | 1,634 | 6.2 |
| | | | Kasenga | 21,423 | 10,733 | 10,690 | 100 | 3,737 | 5.7 |
| | | | Ilemela | 11,858 | 6,062 | 5,796 | 105 | 1,605 | 7.4 |
| | | | Muganza | 42,375 | 20,191 | 22,184 | 91 | 9,093 | 4.7 |
| | | | Bwongera | 16,993 | 8,629 | 8,364 | 103 | 3,240 | 5.2 |
| | | | Kigongo | 33,896 | 16,789 | 17,107 | 98 | 6,168 | 5.5 |
| | | | Nyamirembe | 21,571 | 10,707 | 10,864 | 99 | 3,748 | 5.8 |
| | | | Chato | 25,771 | 12,030 | 13,741 | 88 | 6,105 | 4.2 |
| | | | Muungano | 23,710 | 11,476 | 12,234 | 94 | 4,998 | 4.7 |
| | | | Bwina | 12,054 | 6,022 | 6,032 | 100 | 2,634 | 4.6 |
| | | | Katende | 4,890 | 2,412 | 2,478 | 97 | 708 | 6.9 |
| | | | Ilyamchele | 9,583 | 4,612 | 4,971 | 93 | 1,636 | 5.9 |
| | | | Bukome | 21,304 | 10,751 | 10,553 | 102 | 3,695 | 5.8 |
| | | | Makurugusi | 45,137 | 22,453 | 22,684 | 99 | 8,175 | 5.5 |
| | | | Buseresere | 53,456 | 25,529 | 27,927 | 91 | 11,318 | 4.7 |
| | | | Butengo rumasa | 22,283 | 10,708 | 11,575 | 93 | 4,019 | 5.5 |
| | | | Iparamasa | 39,898 | 19,873 | 20,025 | 99 | 5,997 | 6.7 |
| | | | Buziku | 29,724 | 14,830 | 14,894 | 100 | 5,699 | 5.2 |
| | | | Nyarutembo | 24,000 | 12,081 | 11,919 | 101 | 4,211 | 5.7 |
| | | | Bwanga | 69,894 | 32,991 | 36,903 | 89 | 14,162 | 4.9 |
| | | | Bwera | 18,495 | 9,113 | 9,382 | 97 | 3,252 | 5.7 |
| | | | Minkoto | 17,060 | 8,426 | 8,634 | 98 | 2,861 | 6.0 |

Mkoa Na. 26: Songwe

Ramani Na. 26: Mgawanyiko wa Idadi ya Watu kwa Majimbo ya Uchaguzi Mkoa wa Songwe; SWM 2022



Matokeo ya Sensa ya Watu na Makazi ya Mwaka 2022 yanaonesha kuwa idadi ya watu katika Mkoa wa Songwe ni watu 1,344,687; wanaume 643,679 na wanawake 701,008.

Mkoa huu una Halmashauri tano (5) na majimbo sita (6) ya uchaguzi ambapo Jimbo la Mbozi linaongoza kwa kuwa na watu wengi (269,896) likifuatiwa na Jimbo la Momba (watu 259,781). Jimbo lenye idadi ndogo ya watu ni Jimbo la Ileje ambalo lina watu 125,869.

Jedwali Na. 26: Mkoa wa Songwe - Idadi ya Watu kwa Jinsi, Uwiano Kijinsi, Idadi ya Kaya na Wastani wa Idadi ya Watu katika Kaya kwa Halmashauri, Jimbo na Kata; SWM 2022

| Mkoa | Halmashauri | Jimbo | Kata | Idadi ya Watu | | | Uwiano Kijinsi | Idadi ya Kaya | Wastani wa Idadi ya Watu katika Kaya |
|---------------|------------------------|----------------|------------|------------------|----------------|----------------|----------------|----------------|--------------------------------------|
| | | | | Jumla | Wanaume | Wanawake | | | |
| Songwe | | | | 1,344,687 | 643,679 | 701,008 | 92 | 330,739 | 4.1 |
| | Wilaya ya Momba | | | 259,781 | 124,524 | 135,257 | 92 | 58,098 | 4.5 |
| | | Momba | | 259,781 | 124,524 | 135,257 | 92 | 58,098 | 4.5 |
| | | | Chilulumo | 15,636 | 7,259 | 8,377 | 87 | 3,548 | 4.4 |
| | | | Kamsamba | 23,456 | 11,582 | 11,874 | 98 | 5,450 | 4.3 |
| | | | Ivuna | 26,793 | 12,668 | 14,125 | 90 | 5,901 | 4.5 |
| | | | Mpapa | 9,776 | 4,528 | 5,248 | 86 | 2,092 | 4.7 |
| | | | Mkulwe | 14,233 | 6,818 | 7,415 | 92 | 2,824 | 5.0 |
| | | | Mkomba | 18,433 | 8,592 | 9,841 | 87 | 3,573 | 5.2 |
| | | | Chitete | 29,198 | 13,793 | 15,405 | 90 | 6,908 | 4.2 |
| | | | Msangano | 21,284 | 10,443 | 10,841 | 96 | 4,873 | 4.4 |
| | | | Nkangamo | 16,804 | 8,211 | 8,593 | 96 | 4,043 | 4.2 |
| | | | Ndalambo | 9,643 | 4,669 | 4,974 | 94 | 2,486 | 3.9 |
| | | | Kapele | 25,442 | 12,391 | 13,051 | 95 | 5,283 | 4.8 |
| | | | Nzoka | 18,619 | 8,796 | 9,823 | 90 | 4,272 | 4.4 |
| | | | Myunga | 20,814 | 10,081 | 10,733 | 94 | 4,572 | 4.6 |
| | | | Ikana | 9,650 | 4,693 | 4,957 | 95 | 2,273 | 4.2 |
| | Mji wa Tunduma | | | 219,309 | 104,342 | 114,967 | 91 | 56,589 | 3.9 |
| | | Tunduma | | 219,309 | 104,342 | 114,967 | 91 | 56,589 | 3.9 |
| | | | Chiwezi | 10,570 | 5,169 | 5,401 | 96 | 2,539 | 4.2 |
| | | | Katete | 15,683 | 7,315 | 8,368 | 87 | 4,089 | 3.8 |
| | | | Mpemba | 28,732 | 13,662 | 15,070 | 91 | 7,585 | 3.8 |
| | | | Mpande | 10,652 | 5,187 | 5,465 | 95 | 2,604 | 4.1 |
| | | | Chapwa | 18,358 | 8,784 | 9,574 | 92 | 4,551 | 4.0 |
| | | | Sogea | 16,786 | 8,028 | 8,758 | 92 | 4,287 | 3.9 |
| | | | Kaloleni | 8,827 | 4,285 | 4,542 | 94 | 2,623 | 3.4 |
| | | | Maporomoko | 7,570 | 3,580 | 3,990 | 90 | 2,299 | 3.3 |

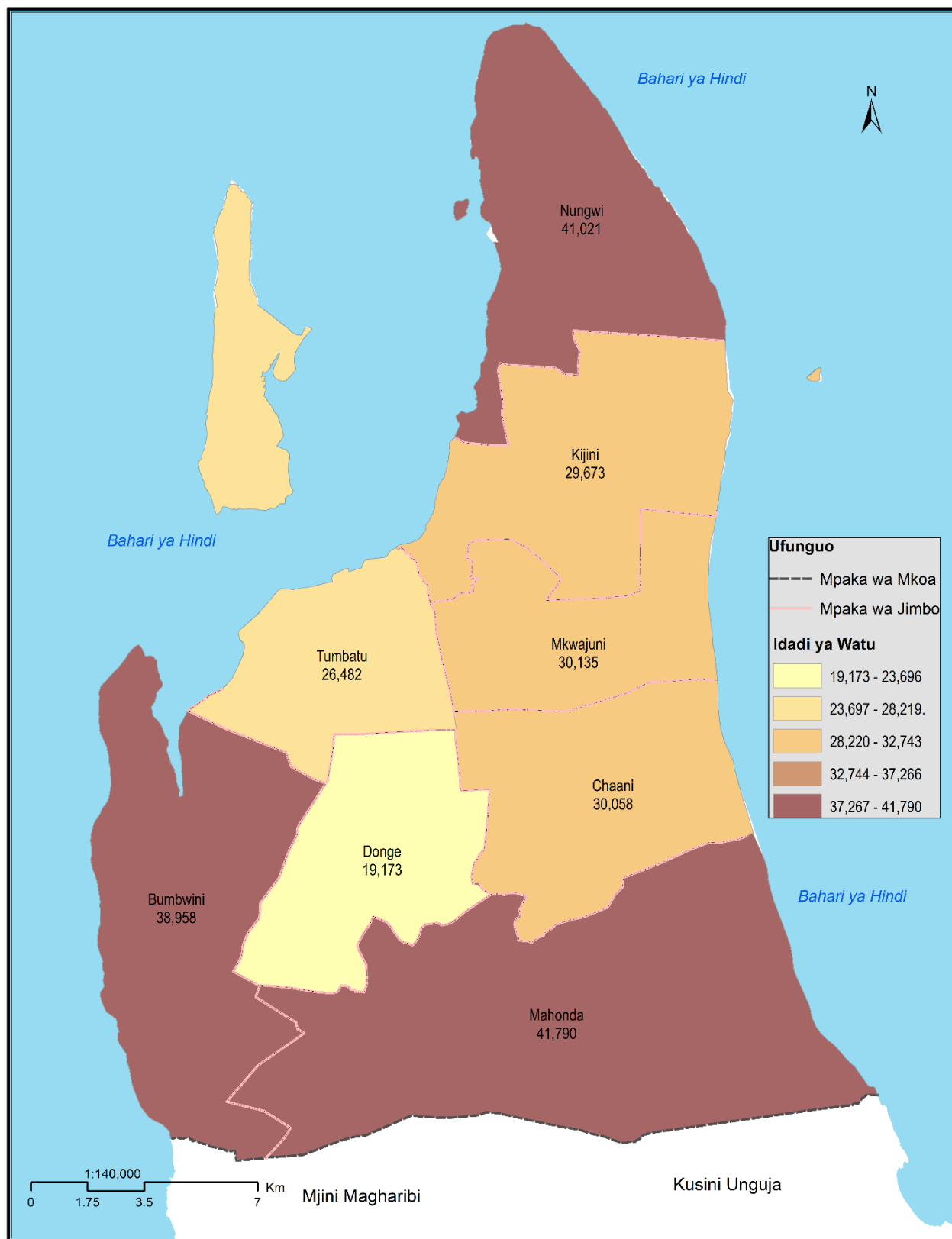
| Mkoa | Halmashauri | Jimbo | Kata | Idadi ya Watu | | | Uwiano Kijinsi | Idadi ya Kaya | Wastani wa Idadi ya Watu katika Kaya |
|------|-------------|-------------------------|------------|----------------|----------------|----------------|----------------|----------------|--------------------------------------|
| | | | | Jumla | Wanaume | Wanawake | | | |
| | | | Tunduma | 3,351 | 1,672 | 1,679 | 100 | 918 | 3.7 |
| | | | Majengo | 12,802 | 5,940 | 6,862 | 87 | 3,473 | 3.7 |
| | | | Chipaka | 22,042 | 10,497 | 11,545 | 91 | 5,319 | 4.1 |
| | | | Muungano | 19,571 | 9,272 | 10,299 | 90 | 4,939 | 4.0 |
| | | | Mwakakati | 16,143 | 7,668 | 8,475 | 90 | 4,184 | 3.9 |
| | | | Uwanjani | 14,720 | 6,887 | 7,833 | 88 | 3,740 | 3.9 |
| | | | Makambini | 13,502 | 6,396 | 7,106 | 90 | 3,439 | 3.9 |
| | | Wilaya ya Songwe | | 229,129 | 114,020 | 115,109 | 99 | 47,782 | 4.8 |
| | | Songwe | | 229,129 | 114,020 | 115,109 | 99 | 47,782 | 4.8 |
| | | | Gua | 9,668 | 4,914 | 4,754 | 103 | 1,839 | 5.3 |
| | | | Ngwala | 8,985 | 4,643 | 4,342 | 107 | 1,749 | 5.1 |
| | | | Kapalala | 14,060 | 6,864 | 7,196 | 95 | 2,490 | 5.6 |
| | | | Udinde | 7,219 | 3,582 | 3,637 | 98 | 1,462 | 4.9 |
| | | | Mbangala | 17,878 | 9,914 | 7,964 | 124 | 3,626 | 4.9 |
| | | | Saza | 15,111 | 8,622 | 6,489 | 133 | 4,003 | 3.8 |
| | | | Mkwajuni | 30,314 | 14,616 | 15,698 | 93 | 8,040 | 3.8 |
| | | | Mwambani | 11,534 | 5,704 | 5,830 | 98 | 2,496 | 4.6 |
| | | | Kanga | 13,708 | 6,595 | 7,113 | 93 | 2,979 | 4.6 |
| | | | Ifwenkenya | 10,951 | 5,288 | 5,663 | 93 | 2,073 | 5.3 |
| | | | Galula | 10,076 | 4,841 | 5,235 | 92 | 2,475 | 4.1 |
| | | | Chang'ombe | 12,701 | 6,050 | 6,651 | 91 | 2,655 | 4.8 |
| | | | Mbuyuni | 11,899 | 5,779 | 6,120 | 94 | 2,329 | 5.1 |
| | | | Magamba | 17,055 | 8,231 | 8,824 | 93 | 2,825 | 6.0 |
| | | | Totowe | 6,260 | 3,268 | 2,992 | 109 | 1,252 | 5.0 |
| | | | Mpona | 10,284 | 4,885 | 5,399 | 90 | 1,356 | 7.6 |
| | | | Namkukwe | 11,099 | 5,235 | 5,864 | 89 | 2,357 | 4.7 |
| | | | Manda | 10,327 | 4,989 | 5,338 | 93 | 1,776 | 5.8 |
| | | Wilaya ya Mbozi | | 510,599 | 241,636 | 268,963 | 90 | 133,456 | 3.8 |
| | | Vwawa | | 240,703 | 113,843 | 126,860 | 90 | 63,075 | 3.8 |
| | | | Msia | 20,289 | 9,616 | 10,673 | 90 | 5,326 | 3.8 |

| Mkoa | Halmashauri | Jimbo | Kata | Idadi ya Watu | | | Uwiano Kijinsi | Idadi ya Kaya | Wastani wa Idadi ya Watu katika Kaya |
|------|------------------------|--------------|--------------|----------------|----------------|----------------|----------------|---------------|--------------------------------------|
| | | | | Jumla | Wanaume | Wanawake | | | |
| | | | Isalalo | 7,362 | 3,535 | 3,827 | 92 | 1,893 | 3.9 |
| | | | Nanyala | 10,492 | 4,973 | 5,519 | 90 | 2,875 | 3.6 |
| | | | Ruanda | 10,313 | 4,995 | 5,318 | 94 | 2,748 | 3.8 |
| | | | Iyula | 19,340 | 9,239 | 10,101 | 91 | 4,935 | 3.9 |
| | | | Mlangali | 18,314 | 8,729 | 9,585 | 91 | 4,560 | 4.0 |
| | | | Idiwili | 14,850 | 7,042 | 7,808 | 90 | 3,791 | 3.9 |
| | | | Ihanda | 23,533 | 11,003 | 12,530 | 88 | 6,191 | 3.8 |
| | | | Nyimbili | 12,795 | 6,175 | 6,620 | 93 | 3,299 | 3.9 |
| | | | Ipunga | 10,246 | 4,773 | 5,473 | 87 | 2,676 | 3.8 |
| | | | Ukwile | 10,578 | 5,138 | 5,440 | 94 | 2,718 | 3.9 |
| | | | Vwawa | 26,911 | 12,457 | 14,454 | 86 | 7,211 | 3.7 |
| | | | Hezya | 8,908 | 4,256 | 4,652 | 91 | 2,352 | 3.8 |
| | | | Kilimampimbi | 6,299 | 3,037 | 3,262 | 93 | 1,653 | 3.8 |
| | | | Ilolo | 9,586 | 4,315 | 5,271 | 82 | 2,610 | 3.7 |
| | | | Ichenjezya | 7,625 | 3,556 | 4,069 | 87 | 2,159 | 3.5 |
| | | | Hasanga | 17,293 | 8,124 | 9,169 | 89 | 4,452 | 3.9 |
| | | | Hasamba | 5,969 | 2,880 | 3,089 | 93 | 1,626 | 3.7 |
| | | Mbozi | | 269,896 | 127,793 | 142,103 | 90 | 70,381 | 3.8 |
| | | | Bara | 20,561 | 9,606 | 10,955 | 88 | 5,075 | 4.1 |
| | | | Nambinzo | 29,757 | 14,282 | 15,475 | 92 | 7,445 | 4.0 |
| | | | Itaka | 19,550 | 9,174 | 10,376 | 88 | 4,996 | 3.9 |
| | | | Halungu | 26,928 | 12,706 | 14,222 | 89 | 6,982 | 3.9 |
| | | | Isansa | 17,614 | 8,381 | 9,233 | 91 | 4,711 | 3.7 |
| | | | Igamba | 27,812 | 13,127 | 14,685 | 89 | 7,363 | 3.8 |
| | | | Magamba | 17,259 | 8,228 | 9,031 | 91 | 4,413 | 3.9 |
| | | | Itumpi | 12,564 | 6,021 | 6,543 | 92 | 3,300 | 3.8 |
| | | | Shiwinga | 11,624 | 5,621 | 6,003 | 94 | 3,052 | 3.8 |
| | | | Mahenje | 19,781 | 9,493 | 10,288 | 92 | 5,124 | 3.9 |
| | | | Mlowo | 66,446 | 31,154 | 35,292 | 88 | 17,920 | 3.7 |
| | Wilaya ya Ileje | | | 125,869 | 59,157 | 66,712 | 89 | 34,814 | 3.6 |

| Mkoa | Halmashauri | Jimbo | Kata | Idadi ya Watu | | | Uwiano Kijinsi | Idadi ya Kaya | Wastani wa Idadi ya Watu katika Kaya |
|------|-------------|-------|-----------|---------------|---------|----------|----------------|---------------|--------------------------------------|
| | | | | Jumla | Wanaume | Wanawake | | | |
| | | Ileje | | 125,869 | 59,157 | 66,712 | 89 | 34,814 | 3.6 |
| | | | Itumba | 10,566 | 4,912 | 5,654 | 87 | 2,966 | 3.6 |
| | | | Itale | 6,933 | 3,210 | 3,723 | 86 | 1,782 | 3.9 |
| | | | Ibaba | 8,210 | 3,790 | 4,420 | 86 | 2,281 | 3.6 |
| | | | Ndola | 6,741 | 3,089 | 3,652 | 85 | 1,849 | 3.6 |
| | | | Bupigu | 5,623 | 2,651 | 2,972 | 89 | 1,627 | 3.5 |
| | | | Isongole | 14,157 | 6,478 | 7,679 | 84 | 3,993 | 3.5 |
| | | | Chitete | 10,118 | 4,752 | 5,366 | 89 | 2,882 | 3.5 |
| | | | Mbebe | 10,083 | 4,875 | 5,208 | 94 | 2,580 | 3.9 |
| | | | Mlale | 5,831 | 2,751 | 3,080 | 89 | 1,613 | 3.6 |
| | | | Luswisi | 4,155 | 1,994 | 2,161 | 92 | 1,072 | 3.9 |
| | | | Ngulilo | 5,292 | 2,493 | 2,799 | 89 | 1,225 | 4.3 |
| | | | Lubanda | 8,176 | 3,906 | 4,270 | 91 | 2,095 | 3.9 |
| | | | Ngulugulu | 4,118 | 2,060 | 2,058 | 100 | 1,203 | 3.4 |
| | | | Sange | 4,237 | 2,042 | 2,195 | 93 | 1,117 | 3.8 |
| | | | Ikinga | 6,352 | 3,039 | 3,313 | 92 | 1,967 | 3.2 |
| | | | Kafule | 6,147 | 2,873 | 3,274 | 88 | 1,903 | 3.2 |
| | | | Malangali | 6,098 | 2,832 | 3,266 | 87 | 1,804 | 3.4 |
| | | | Kalembo | 3,032 | 1,410 | 1,622 | 87 | 855 | 3.5 |

Mkoa Na. 27: Kaskazini Unguja

Ramani Na. 27: Mgawanyiko wa Idadi ya Watu kwa Majimbo ya Uchaguzi, Mkoa wa Kaskazini Unguja; SWM 2022



Matokeo ya Sensa ya Watu na Makazi ya Mwaka 2022 yanaonesha kuwa idadi ya watu katika Mkoa wa Kaskazini Unguja ni 257,290; wanaume 126,341 na wanawake 130,949.

Mkoa huu una Halmashauri mbili (2) na majimbo ya uchaguzi nane (8) ambapo Jimbo la Mahonda linaongoza kwa kuwa na watu wengi (watu 41,790) likifuatiwa na Jimbo la Nungwi (watu 41,021). Jimbo lenye idadi ndogo ya watu ni Donge ambalo lina watu 19,173.

Jedwali Na. 27: Mkoa wa Kaskazini Unguja - Idadi ya Watu kwa Jinsi, Uwiano Kijinsi, Idadi ya Kaya na Wastani wa Idadi ya Watu katika Kaya kwa Halmashauri, Jimbo na Kata; SWM 2022

| Mkoa | Halmashauri | Jimbo | Shehia | Idadi ya Watu | | | Uwiano Kijinsi | Idadi ya Kaya | Wastani wa Idadi ya Watu katika Kaya |
|-------------------------|----------------------------------|-----------------|-----------------|----------------|----------------|----------------|----------------|---------------|--------------------------------------|
| | | | | Jumla | Wanaume | Wanawake | | | |
| Kaskazini Unguja | | | | 257,290 | 126,341 | 130,949 | 96 | 54,810 | 4.7 |
| | Baraza la Mji Kaskazini A | | | 157,369 | 77,164 | 80,205 | 96 | 33,257 | 4.7 |
| | | Nungwi | | 41,021 | 19,937 | 21,084 | 95 | 9,080 | 4.5 |
| | | | Kigunda | 2,509 | 1,196 | 1,313 | 91 | 577 | 4.3 |
| | | | Kilindi | 5,790 | 2,819 | 2,971 | 95 | 1,062 | 5.5 |
| | | | Banda Kuu | 7,307 | 3,614 | 3,693 | 98 | 1,611 | 4.5 |
| | | | Kiungani | 10,302 | 4,923 | 5,379 | 92 | 2,657 | 3.9 |
| | | | Fukuchani | 2,360 | 1,169 | 1,191 | 98 | 515 | 4.6 |
| | | | Kidoti | 3,713 | 1,819 | 1,894 | 96 | 792 | 4.7 |
| | | | Tazari | 4,066 | 1,956 | 2,110 | 93 | 849 | 4.8 |
| | | | Kilimani Tazari | 2,839 | 1,381 | 1,458 | 95 | 584 | 4.9 |
| | | | Bwereu | 2,135 | 1,060 | 1,075 | 99 | 433 | 4.9 |
| | | Kijini | | 29,673 | 14,491 | 15,182 | 95 | 6,004 | 4.9 |
| | | | Kivunge | 4,806 | 2,326 | 2,480 | 94 | 958 | 5.0 |
| | | | Muwange | 4,061 | 1,990 | 2,071 | 96 | 819 | 5.0 |
| | | | Pitanazako | 4,911 | 2,405 | 2,506 | 96 | 985 | 5.0 |
| | | | Potoa | 2,855 | 1,323 | 1,532 | 86 | 610 | 4.7 |
| | | | Kijini Matemwe | 2,833 | 1,344 | 1,489 | 90 | 574 | 4.9 |
| | | | Kigomani | 3,749 | 1,883 | 1,866 | 101 | 757 | 5.0 |
| | | | Kigongoni | 1,634 | 842 | 792 | 106 | 326 | 5.0 |
| | | | Juga Kuu | 2,031 | 988 | 1,043 | 95 | 435 | 4.7 |
| | | | Mbuyutende | 2,793 | 1,390 | 1,403 | 99 | 540 | 5.2 |
| | | Mkwajuni | | 30,135 | 14,797 | 15,338 | 96 | 6,191 | 4.9 |
| | | | Mkwajuni | 6,135 | 3,071 | 3,064 | 100 | 1,249 | 4.9 |

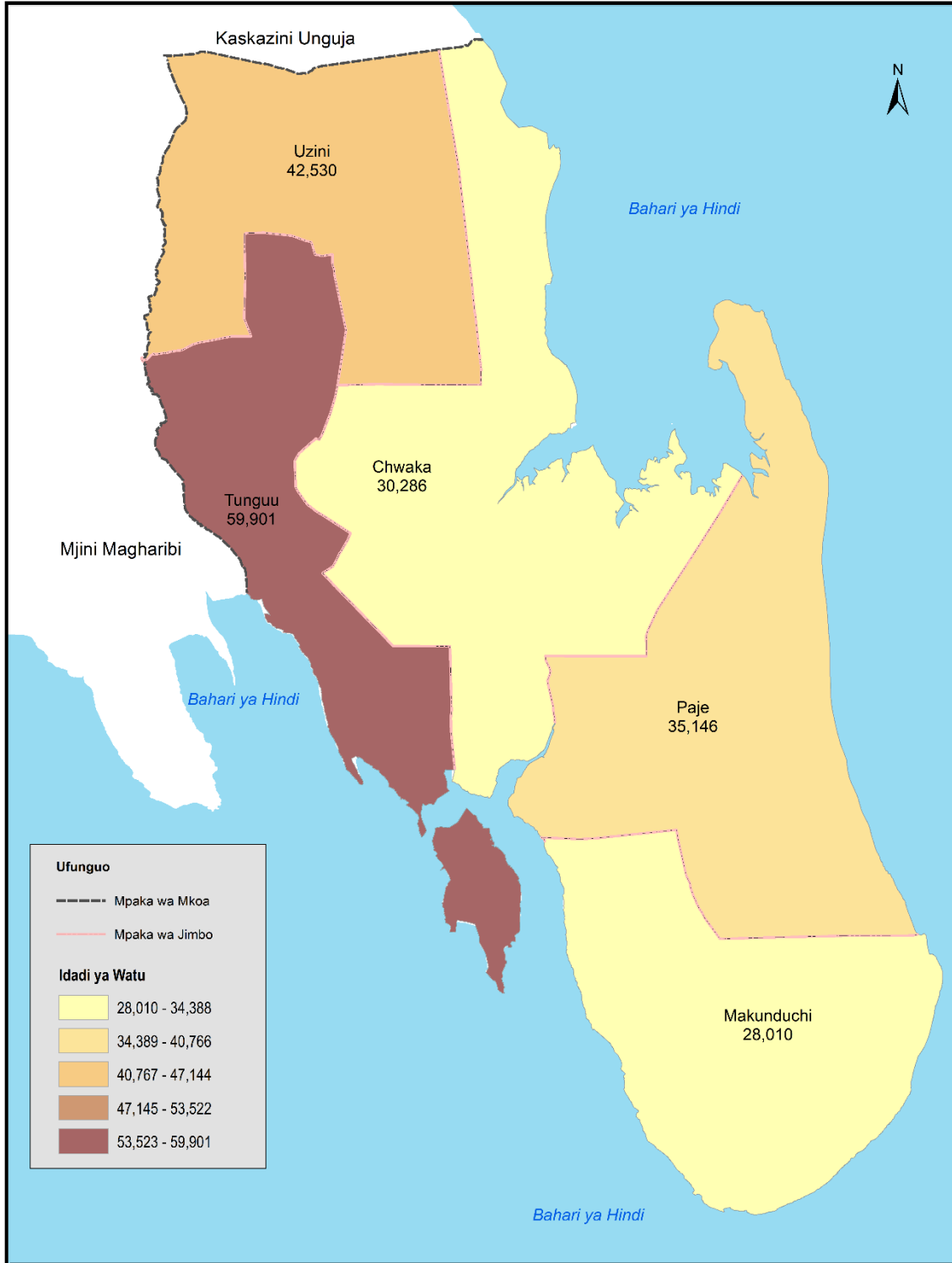
| Mkoa | Halmashauri | Jimbo | Shehia | Idadi ya Watu | | | Uwiano Kijinsi | Idadi ya Kaya | Wastani wa Idadi ya Watu katika Kaya |
|------|-------------|----------------|-------------------|---------------|---------------|---------------|----------------|---------------|--------------------------------------|
| | | | | Jumla | Wanaume | Wanawake | | | |
| | | | Kibeni | 3,743 | 1,825 | 1,918 | 95 | 792 | 4.7 |
| | | | Moga | 1,971 | 913 | 1,058 | 86 | 409 | 4.8 |
| | | | Chutama | 2,124 | 1,044 | 1,080 | 97 | 458 | 4.6 |
| | | | Kidombo | 4,836 | 2,439 | 2,397 | 102 | 973 | 5.0 |
| | | | Matemwe Kaskazini | 1,828 | 902 | 926 | 97 | 359 | 5.1 |
| | | | Gamba | 3,346 | 1,582 | 1,764 | 90 | 718 | 4.7 |
| | | | Matemwe Kusini | 6,152 | 3,021 | 3,131 | 96 | 1,233 | 5.0 |
| | | Chaani | | 30,058 | 14,866 | 15,192 | 98 | 6,101 | 4.9 |
| | | | Pwani Mchangani | 5,448 | 2,750 | 2,698 | 102 | 1,122 | 4.9 |
| | | | Kikobweni | 3,121 | 1,543 | 1,578 | 98 | 647 | 4.8 |
| | | | Bandamaji | 1,682 | 853 | 829 | 103 | 332 | 5.1 |
| | | | Kinyasini | 6,390 | 3,073 | 3,317 | 93 | 1,326 | 4.8 |
| | | | Kandwi | 3,104 | 1,546 | 1,558 | 99 | 607 | 5.1 |
| | | | Chaani Masingini | 5,143 | 2,499 | 2,644 | 95 | 1,068 | 4.8 |
| | | | Mchenza Shauri | 1,025 | 506 | 519 | 97 | 205 | 5.0 |
| | | | Chaani Kubwa | 4,145 | 2,096 | 2,049 | 102 | 794 | 5.2 |
| | | Tumbatu | | 26,482 | 13,073 | 13,409 | 97 | 5,881 | 4.5 |
| | | | Mkokotoni | 5,999 | 3,005 | 2,994 | 100 | 1,204 | 5.0 |
| | | | Mto wa Pwani | 3,503 | 2,041 | 1,462 | 140 | 764 | 4.6 |
| | | | Pale | 1,411 | 703 | 708 | 99 | 299 | 4.7 |
| | | | Mchangani | 1,475 | 743 | 732 | 102 | 297 | 5.0 |
| | | | Kipange | 1,155 | 562 | 593 | 95 | 243 | 4.8 |
| | | | Muwanda | 984 | 517 | 467 | 111 | 214 | 4.6 |
| | | | Gomani | 1,114 | 490 | 624 | 79 | 353 | 3.2 |
| | | | Uvivini | 4,279 | 1,955 | 2,324 | 84 | 1,031 | 4.2 |
| | | | Mtakuja | 2,741 | 1,245 | 1,496 | 83 | 634 | 4.3 |

| Mkoa | Halmashauri | Jimbo | Shehia | Idadi ya Watu | | | Uwiano Kijinsi | Idadi ya Kaya | Wastani wa Idadi ya Watu katika Kaya |
|------|----------------------------------|-----------------|-----------------|---------------|---------------|---------------|----------------|---------------|--------------------------------------|
| | | | | Jumla | Wanaume | Wanawake | | | |
| | | | Jongowe | 3,821 | 1,812 | 2,009 | 90 | 842 | 4.5 |
| | Baraza la Mji Kaskazini B | | | 99,921 | 49,177 | 50,744 | 97 | 21,553 | 4.6 |
| | | Donge | | 19,173 | 9,505 | 9,668 | 98 | 4,007 | 4.8 |
| | | | Mnyimbi | 2,020 | 1,000 | 1,020 | 98 | 453 | 4.5 |
| | | | Donge Mbiji | 1,899 | 937 | 962 | 97 | 417 | 4.6 |
| | | | Donge Pwani | 1,907 | 960 | 947 | 101 | 395 | 4.8 |
| | | | Mkataleni | 6,026 | 2,990 | 3,036 | 98 | 1,274 | 4.7 |
| | | | Donge Mtambile | 2,579 | 1,219 | 1,360 | 90 | 525 | 4.9 |
| | | | Donge Karange | 1,479 | 754 | 725 | 104 | 312 | 4.7 |
| | | | Donge Vijibweni | 956 | 450 | 506 | 89 | 183 | 5.2 |
| | | | Njia ya Mtoni | 1,339 | 684 | 655 | 104 | 251 | 5.3 |
| | | | Majenzi | 968 | 511 | 457 | 112 | 197 | 4.9 |
| | | Mahonda | | 41,790 | 20,621 | 21,169 | 97 | 9,171 | 4.6 |
| | | | Kitope | 3,931 | 1,949 | 1,982 | 98 | 857 | 4.6 |
| | | | Kilombero | 2,199 | 1,110 | 1,089 | 102 | 487 | 4.5 |
| | | | Mbaleni | 2,442 | 1,222 | 1,220 | 100 | 537 | 4.5 |
| | | | Kwagube | 4,836 | 2,327 | 2,509 | 93 | 1,048 | 4.6 |
| | | | Mahonda | 5,533 | 2,629 | 2,904 | 91 | 1,234 | 4.5 |
| | | | Kinduni | 3,653 | 1,730 | 1,923 | 90 | 769 | 4.8 |
| | | | Matetema | 4,368 | 2,081 | 2,287 | 91 | 973 | 4.5 |
| | | | Upenja | 3,026 | 1,633 | 1,393 | 117 | 601 | 5.0 |
| | | | Kiwengwa | 5,533 | 2,784 | 2,749 | 101 | 1,314 | 4.2 |
| | | | Pangeni | 1,492 | 786 | 706 | 111 | 344 | 4.3 |
| | | | Mgambo | 2,982 | 1,456 | 1,526 | 95 | 632 | 4.7 |
| | | | Kisongoni | 1,795 | 914 | 881 | 104 | 375 | 4.8 |
| | | Bumbwini | | 38,958 | 19,051 | 19,907 | 96 | 8,375 | 4.7 |

| Mkoa | Halmashauri | Jimbo | Shehia | Idadi ya Watu | | | Uwiano Kijinsi | Idadi ya Kaya | Wastani wa Idadi ya Watu katika Kaya |
|------|-------------|-------|----------------|---------------|---------|----------|----------------|---------------|--------------------------------------|
| | | | | Jumla | Wanaume | Wanawake | | | |
| | | | Misufini | 7,988 | 3,952 | 4,036 | 98 | 1,658 | 4.8 |
| | | | Makoba | 4,141 | 1,995 | 2,146 | 93 | 894 | 4.6 |
| | | | Kiongwe Kidogo | 1,288 | 675 | 613 | 110 | 262 | 4.9 |
| | | | Kidanzini | 3,468 | 1,727 | 1,741 | 99 | 731 | 4.7 |
| | | | Mafufuni | 5,534 | 2,755 | 2,779 | 99 | 1,200 | 4.6 |
| | | | Mangapwani | 3,537 | 1,733 | 1,804 | 96 | 873 | 4.1 |
| | | | Fujoni | 3,463 | 1,644 | 1,819 | 90 | 732 | 4.7 |
| | | | Kiombamvua | 3,843 | 1,822 | 2,021 | 90 | 834 | 4.6 |
| | | | Mkadini | 4,862 | 2,310 | 2,552 | 91 | 998 | 4.9 |
| | | | Zingwezingwe | 834 | 438 | 396 | 111 | 193 | 4.3 |

Mkoa Na. 28: Kusini Unguja

Ramani Na. 28: Mgawanyiko wa Idadi ya Watu kwa Majimbo ya Uchaguzi, Mkoa wa Kusini Unguja; SWM 2022



Matokeo ya Sensa ya Watu na Makazi ya Mwaka 2022 yanaonesha kuwa idadi ya watu katika Mkoa wa Kusini Unguija ni 195,873; wanaume 98,367 na wanawake 97,506.

Mkoa huu una Halmashauri mbili (2) na majimbo ya uchaguzi matano (5) ambapo Jimbo la Tunguu linaongoza kwa kuwa na watu wengi (59,901) likifuatiwa na Jimbo la Uzini (watu 42,530). Jimbo lenye idadi ndogo ya watu ni Makunduchi ambalo lina watu 28, 010.

Jedwali Na. 28: Mkoa wa Kusini Unguja - Idadi ya Watu kwa Jinsi, Uwiano Kijinsi, Idadi ya Kaya na Wastani wa Idadi ya Watu katika Kaya kwa Halmashauri, Jimbo na Kata; SWM 2022

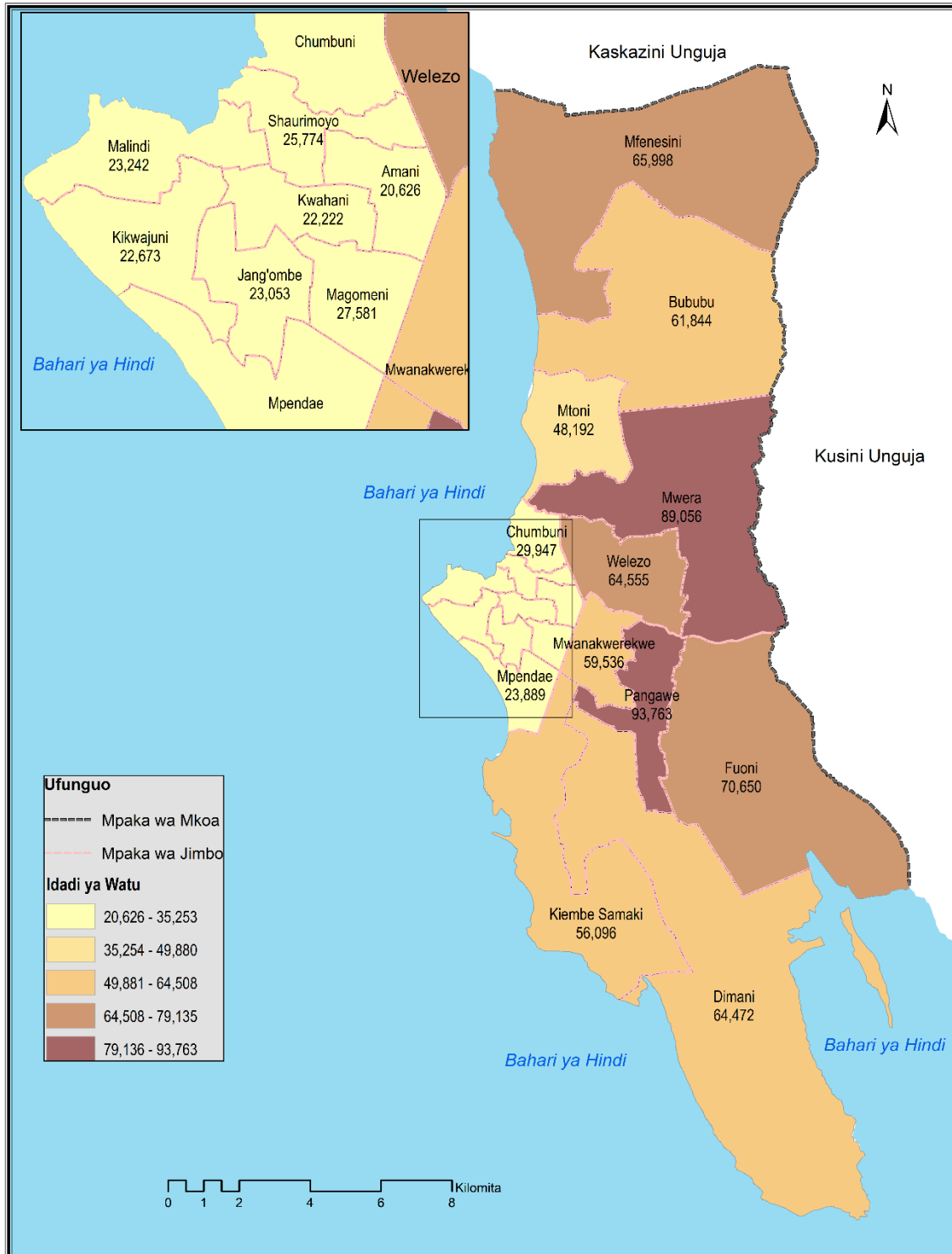
| Mkoa | Halmashauri | Jimbo | Kata | Idadi ya Watu | | | Uwiano Kijinsi | Idadi ya Kaya | Wastani wa Idadi ya Watu katika Kaya |
|----------------------|---------------------------|---------------|---------------------|----------------|---------------|---------------|----------------|---------------|--------------------------------------|
| | | | | Jumla | Wanaume | Wanawake | | | |
| Kusini Unguja | | | | 195,873 | 98,367 | 97,506 | 101 | 47,010 | 4.2 |
| | Baraza la Mji Kati | | | 132,717 | 66,569 | 66,148 | 101 | 30,570 | 4.3 |
| | | Uzini | | 42,530 | 21,357 | 21,173 | 101 | 9,778 | 4.3 |
| | | | Kiboje Mwembeshauri | 1,830 | 941 | 889 | 106 | 436 | 4.2 |
| | | | Kiboje Mkwajuni | 1,994 | 1,019 | 975 | 105 | 486 | 4.1 |
| | | | Ghana | 2,816 | 1,438 | 1,378 | 104 | 685 | 4.1 |
| | | | Mgeni Haji | 1,409 | 718 | 691 | 104 | 334 | 4.2 |
| | | | Uzini | 1,088 | 535 | 553 | 97 | 262 | 4.2 |
| | | | Mitakawani | 1,177 | 597 | 580 | 103 | 265 | 4.4 |
| | | | Tunduni | 1,441 | 766 | 675 | 113 | 339 | 4.3 |
| | | | Bambi | 3,991 | 2,138 | 1,853 | 115 | 840 | 4.8 |
| | | | Pagali | 1,515 | 836 | 679 | 123 | 346 | 4.4 |
| | | | Umbuji | 2,258 | 1,188 | 1,070 | 111 | 561 | 4.0 |
| | | | Mchangani Shamba | 2,397 | 1,200 | 1,197 | 100 | 544 | 4.4 |
| | | | Mpapa | 1,973 | 915 | 1,058 | 86 | 440 | 4.5 |
| | | | Kijibwemtu | 381 | 201 | 180 | 112 | 87 | 4.4 |
| | | | Kidimni | 7,327 | 3,514 | 3,813 | 92 | 1,690 | 4.3 |
| | | | Machui | 1,677 | 850 | 827 | 103 | 395 | 4.2 |
| | | | Miwani | 2,903 | 1,422 | 1,481 | 96 | 676 | 4.3 |
| | | | Koani | 6,353 | 3,079 | 3,274 | 94 | 1,392 | 4.6 |
| | | Chwaka | | 30,286 | 15,345 | 14,941 | 103 | 6,996 | 4.3 |
| | | | Jendele | 3,020 | 1,523 | 1,497 | 102 | 712 | 4.2 |
| | | | Chwaka | 5,701 | 2,864 | 2,837 | 101 | 1,308 | 4.4 |
| | | | Marumbi | 2,152 | 1,068 | 1,084 | 99 | 481 | 4.5 |

| Mkoa | Halmashauri | Jimbo | Kata | Idadi ya Watu | | | Uwiano Kijinsi | Idadi ya Kaya | Wastani wa Idadi ya Watu katika Kaya |
|------|-------------------------|---------------|----------------------|---------------|---------------|---------------|----------------|---------------|--------------------------------------|
| | | | | Jumla | Wanaume | Wanawake | | | |
| | | | Uroa | 3,768 | 1,884 | 1,884 | 100 | 867 | 4.3 |
| | | | Pongwe | 1,325 | 715 | 610 | 117 | 255 | 5.2 |
| | | | Ndijani Mseweni | 4,290 | 2,157 | 2,133 | 101 | 1,008 | 4.3 |
| | | | Cheju | 2,510 | 1,271 | 1,239 | 103 | 588 | 4.3 |
| | | | Charawe | 1,571 | 795 | 776 | 102 | 366 | 4.3 |
| | | | Ukongoroni | 1,156 | 642 | 514 | 125 | 292 | 4.0 |
| | | | Pete | 2,108 | 1,047 | 1,061 | 99 | 520 | 4.1 |
| | | | Ndijani Mwembepunda | 1,691 | 858 | 833 | 103 | 363 | 4.7 |
| | | | Zawiani | 994 | 521 | 473 | 110 | 236 | 4.2 |
| | | Tunguu | | 59,901 | 29,867 | 30,034 | 99 | 13,796 | 4.3 |
| | | | Dunga Bweni | 5,808 | 3,004 | 2,804 | 107 | 1,284 | 4.5 |
| | | | Ubago | 7,406 | 3,723 | 3,683 | 101 | 1,516 | 4.9 |
| | | | Dunga Kiembeni | 3,700 | 1,981 | 1,719 | 115 | 917 | 4.0 |
| | | | Jumbi | 14,457 | 6,921 | 7,536 | 92 | 3,405 | 4.2 |
| | | | Tunguu | 8,879 | 4,320 | 4,559 | 95 | 2,074 | 4.3 |
| | | | Binguni | 3,097 | 1,621 | 1,476 | 110 | 748 | 4.1 |
| | | | Bungi | 4,446 | 2,173 | 2,273 | 96 | 1,068 | 4.2 |
| | | | Unguja Ukuu Kaepwani | 2,330 | 1,178 | 1,152 | 102 | 520 | 4.5 |
| | | | Kikungwi | 1,768 | 884 | 884 | 100 | 384 | 4.6 |
| | | | Uzi | 3,075 | 1,565 | 1,510 | 104 | 718 | 4.3 |
| | | | Ng'ambwa | 1,158 | 587 | 571 | 103 | 279 | 4.2 |
| | | | Unguja Ukuu Kaebona | 1,788 | 879 | 909 | 97 | 411 | 4.4 |
| | | | Tindini | 1,989 | 1031 | 958 | 108 | 472 | 4.2 |
| | Wilaya ya Kusini | | | 63,156 | 31,798 | 31,358 | 101 | 16,440 | 3.8 |
| | | Paje | | 35,146 | 18043 | 17103 | 105 | 9051 | 3.9 |
| | | | Michamvi | 3,465 | 1,863 | 1,602 | 116 | 766 | 4.5 |

| Mkoa | Halmashauri | Jimbo | Kata | Idadi ya Watu | | | Uwiano Kijinsi | Idadi ya Kaya | Wastani wa Idadi ya Watu katika Kaya |
|------|-------------|-------------------|--------------------|---------------|---------------|---------------|----------------|---------------|--------------------------------------|
| | | | | Jumla | Wanaume | Wanawake | | | |
| | | | Paje | 8,023 | 4,256 | 3,767 | 113 | 2,117 | 3.8 |
| | | | Bwejuu | 4,115 | 2,090 | 2,025 | 103 | 1,108 | 3.7 |
| | | | Dongwe | 5,007 | 2,599 | 2,408 | 108 | 1,359 | 3.7 |
| | | | Jambiani Kikadini | 4,344 | 2,143 | 2,201 | 97 | 1,185 | 3.7 |
| | | | Jambiani Kibigija | 5,830 | 2,887 | 2,943 | 98 | 1,446 | 4.0 |
| | | | Kitogani | 2,081 | 1,033 | 1,048 | 99 | 513 | 4.1 |
| | | | Muongoni | 2,281 | 1,172 | 1,109 | 106 | 557 | 4.1 |
| | | Makunduchi | | 28,010 | 13,755 | 14,255 | 96 | 7,389 | 3.8 |
| | | | Nganani | 2,647 | 1,293 | 1,354 | 95 | 708 | 3.7 |
| | | | Mzuri | 2,330 | 1,133 | 1,197 | 95 | 644 | 3.6 |
| | | | Kajengwa | 3,251 | 1,628 | 1,623 | 100 | 778 | 4.2 |
| | | | Kijini | 3,112 | 1,492 | 1,620 | 92 | 824 | 3.8 |
| | | | Kiongoni | 1,618 | 734 | 884 | 83 | 472 | 3.4 |
| | | | Tasani | 1,973 | 966 | 1,007 | 96 | 524 | 3.8 |
| | | | Mtende | 1,743 | 840 | 903 | 93 | 526 | 3.3 |
| | | | Kibuteni | 701 | 367 | 334 | 110 | 184 | 3.8 |
| | | | Kizimkazi Dimbani | 2,726 | 1,312 | 1,414 | 93 | 687 | 4.0 |
| | | | Kizimkazi Mkunguni | 4,138 | 2,004 | 2,134 | 94 | 1,076 | 3.8 |
| | | | Muyuni A | 1,425 | 769 | 656 | 117 | 365 | 3.9 |
| | | | Muyuni B | 1,259 | 654 | 605 | 108 | 337 | 3.7 |
| | | | Muyuni C | 1,087 | 563 | 524 | 107 | 264 | 4.1 |

Mkoa Na. 29: Mjini Magharibi

Ramani Na. 29: Mgawanyiko wa Idadi ya Watu kwa Majimbo ya Uchaguzi, Mkoa wa Mjini Magharibi; SWM 2022



Matokeo ya Sensa ya Watu na Makazi ya Mwaka 2022 yanaonesha kuwa idadi ya watu katika Mkoa wa Mjini Magharibi ni 893,169; wanaume 427,927 na wanawake 465,242.

Mkoa huu una Halmashauri tatu (3) na majimbo ya uchaguzi kumi na tisa (19) ambapo Jimbo la Pangawe linaongoza kwa kuwa na watu wengi (93,763) likifuatiwa na Jimbo la Mwera (watu 89,056). Jimbo lenye idadi ndogo ya watu ni Amani ambalo lina watu 20,626.

Jedwali Na. 29: Mkoa wa Mjini Mgharibi - Idadi ya Watu kwa Jinsi, Uwiano Kijinsi, Idadi ya Kaya na Wastani wa Idadi ya Watu katika Kaya kwa Halmashauri, Jimbo na Kata; SWM 2022

| Mkoa | Halmashauri | Jimbo | Shehia | Idadi ya Watu | | | Uwiano Kijinsi | Idadi ya Kaya | Wastani wa Idadi ya Watu katika Kaya |
|------------------------|---------------------------------|-------------------|---------------|----------------|----------------|----------------|----------------|----------------|--------------------------------------|
| | | | | Jumla | Wanaume | Wanawake | | | |
| Mjini Magharibi | | | | 893,169 | 427,927 | 465,242 | 92 | 182,079 | 4.9 |
| | Baraza la Manispaa Mjini | | | 219,007 | 105,888 | 113,119 | 94 | 46,236 | 4.7 |
| | | Malindi | | 23,242 | 11,382 | 11,860 | 96 | 4,886 | 4.8 |
| | | | Shangani | 1,853 | 890 | 963 | 92 | 403 | 4.6 |
| | | | Mkunazini | 1,651 | 828 | 823 | 101 | 355 | 4.7 |
| | | | Kiponda | 1,353 | 649 | 704 | 92 | 297 | 4.6 |
| | | | Malindi | 3,055 | 1,791 | 1,264 | 142 | 583 | 5.2 |
| | | | Mchangani | 2,057 | 969 | 1,088 | 89 | 438 | 4.7 |
| | | | Vikokotoni | 1,617 | 747 | 870 | 86 | 327 | 4.9 |
| | | | Mlandege | 1,861 | 876 | 985 | 89 | 397 | 4.7 |
| | | | Gulioni | 2,342 | 1,116 | 1,226 | 91 | 453 | 5.2 |
| | | | Makadara | 2,251 | 1,097 | 1,154 | 95 | 484 | 4.7 |
| | | | Muembetanga | 2,376 | 1,049 | 1,327 | 79 | 526 | 4.5 |
| | | | Mitulaya | 2,826 | 1,370 | 1,456 | 94 | 623 | 4.5 |
| | | Shaurimoyo | | 25,774 | 12,454 | 13,320 | 93 | 5,308 | 4.9 |
| | | | Shaurimoyo | 5,597 | 2,694 | 2,903 | 93 | 1,164 | 4.8 |
| | | | Saateni | 2,557 | 1,233 | 1,324 | 93 | 540 | 4.7 |
| | | | Kwamtipura | 8,541 | 4,141 | 4,400 | 94 | 1,631 | 5.2 |
| | | | Mkele | 4,164 | 1,962 | 2,202 | 89 | 960 | 4.3 |
| | | | Mboriborini | 2,559 | 1,296 | 1,263 | 103 | 512 | 5.0 |
| | | | Mapinduzi | 2,356 | 1,128 | 1,228 | 92 | 501 | 4.7 |
| | | Chumbuni | | 29,947 | 14,328 | 15,619 | 92 | 5,585 | 5.4 |
| | | | Mwembemakumbi | 4,723 | 2,216 | 2,507 | 88 | 941 | 5.0 |

| Mkoa | Halmashauri | Jimbo | Shehia | Idadi ya Watu | | | Uwiano Kijinsi | Idadi ya Kaya | Wastani wa Idadi ya Watu katika Kaya |
|------|-------------|------------------|--------------------|---------------|---------------|---------------|----------------|---------------|--------------------------------------|
| | | | | Jumla | Wanaume | Wanawake | | | |
| | | | Maruhubi | 3,697 | 1,780 | 1,917 | 93 | 672 | 5.5 |
| | | | Masumbani | 4,988 | 2,377 | 2,611 | 91 | 972 | 5.1 |
| | | | Chumbuni | 7,226 | 3,490 | 3,736 | 93 | 1,300 | 5.6 |
| | | | Karakana | 2,446 | 1,195 | 1,251 | 96 | 467 | 5.2 |
| | | | Banko | 6,867 | 3,270 | 3,597 | 91 | 1,233 | 5.6 |
| | | Amani | | 20,626 | 9,848 | 10,778 | 91 | 4,366 | 4.7 |
| | | | Kilimahewa Juu | 4,745 | 2,274 | 2,471 | 92 | 982 | 4.8 |
| | | | Kilimahewa Bondeni | 5,280 | 2,601 | 2,679 | 97 | 1,152 | 4.6 |
| | | | Amani | 6,113 | 2,826 | 3,287 | 86 | 1,313 | 4.7 |
| | | | Kwa Wazee | 4,488 | 2,147 | 2,341 | 92 | 919 | 4.9 |
| | | Magomeni | | 27,581 | 13,371 | 14,210 | 94 | 5,940 | 4.6 |
| | | | Nyerere | 6,456 | 3,143 | 3,313 | 95 | 1,343 | 4.8 |
| | | | Sogea | 4,711 | 2,299 | 2,412 | 95 | 1,041 | 4.5 |
| | | | Kwamtumwajeni | 3,872 | 1,897 | 1,975 | 96 | 890 | 4.4 |
| | | | Magomeni | 6,503 | 3,155 | 3,348 | 94 | 1,369 | 4.8 |
| | | | Meya | 6,039 | 2,877 | 3,162 | 91 | 1,297 | 4.7 |
| | | Mpendae | | 23,889 | 11,524 | 12,365 | 93 | 4,963 | 4.8 |
| | | | Mpendae | 4,810 | 2,296 | 2,514 | 91 | 943 | 5.1 |
| | | | Kwabintiamrani | 8,822 | 4,363 | 4,459 | 98 | 1,871 | 4.7 |
| | | | Kilimani | 2,337 | 1,025 | 1,312 | 78 | 554 | 4.2 |
| | | | Migombani | 7,920 | 3,840 | 4,080 | 94 | 1,595 | 5.0 |
| | | Jang'ombe | | 23,053 | 11,186 | 11,867 | 94 | 5,257 | 4.4 |
| | | | Urusi | 7,363 | 3,586 | 3,777 | 95 | 1,565 | 4.7 |
| | | | Jang'ombe | 5,890 | 2,801 | 3,089 | 91 | 1,392 | 4.2 |
| | | | Kidongo Chekundu | 1,998 | ,962 | 1,036 | 93 | 435 | 4.6 |

| Mkoa | Halmashauri | Jimbo | Shehia | Idadi ya Watu | | | Uwiano Kijinsi | Idadi ya Kaya | Wastani wa Idadi ya Watu katika Kaya |
|------|-------------|---------------------------------------|-------------------|----------------|----------------|----------------|----------------|---------------|--------------------------------------|
| | | | | Jumla | Wanaume | Wanawake | | | |
| | | | Matarumbeta | 4,404 | 2,145 | 2,259 | 95 | 1,036 | 4.3 |
| | | | Kwaalinatedu | 3,398 | 1,692 | 1,706 | 99 | 829 | 4.1 |
| | | Kikwajuni | | 22,673 | 11,106 | 11,567 | 96 | 4,872 | 4.7 |
| | | | Mwembeladu | 2,534 | 1,193 | 1,341 | 89 | 520 | 4.9 |
| | | | Miembeni | 3,758 | 1,729 | 2,029 | 85 | 874 | 4.3 |
| | | | Mwembeshauri | 1,853 | 871 | 982 | 89 | 383 | 4.8 |
| | | | Rahaleo | 2,129 | 1,006 | 1,123 | 90 | 477 | 4.5 |
| | | | MwembeMadema | 1,839 | 1,147 | 692 | 166 | 417 | 4.4 |
| | | | Kikwajuni Juu | 2,380 | 1,273 | 1,107 | 115 | 505 | 4.7 |
| | | | Kikwajuni Bondeni | 2,400 | 1,240 | 1,160 | 107 | 531 | 4.5 |
| | | | Kisimamajongoo | 2,307 | 1,063 | 1,244 | 85 | 480 | 4.8 |
| | | | Kisiwandui | 1,344 | 610 | 734 | 83 | 323 | 4.2 |
| | | | Mnazimmoja | 2,129 | 974 | 1,155 | 84 | 362 | 5.9 |
| | | Kwahani | | 22,222 | 10,689 | 11,533 | 93 | 5,059 | 4.4 |
| | | | Sebleni | 7,016 | 3,399 | 3,617 | 94 | 1,475 | 4.8 |
| | | | Muungano | 4,898 | 2,272 | 2,626 | 87 | 1,084 | 4.5 |
| | | | Kwaalimsha | 2,782 | 1,336 | 1,446 | 92 | 664 | 4.2 |
| | | | Mikunguni | 2,800 | 1,328 | 1,472 | 90 | 648 | 4.3 |
| | | | Kwahani | 4,726 | 2,354 | 2,372 | 99 | 1,188 | 4.0 |
| | | Baraza la Manispaa Magharibi A | | 329,645 | 158,500 | 171,145 | 93 | 64,828 | 5.1 |
| | | Bububu | | 61,844 | 29,368 | 32,476 | 90 | 12,373 | 5.0 |
| | | | Bububu | 5,646 | 2,671 | 2,975 | 90 | 1,187 | 4.8 |
| | | | Mbuzini | 20,049 | 9,435 | 10,614 | 89 | 4,188 | 4.8 |
| | | | Kijichi | 14,513 | 6,700 | 7,813 | 86 | 2,652 | 5.5 |
| | | | Dole | 7,598 | 3,793 | 3,805 | 100 | 1,692 | 4.5 |

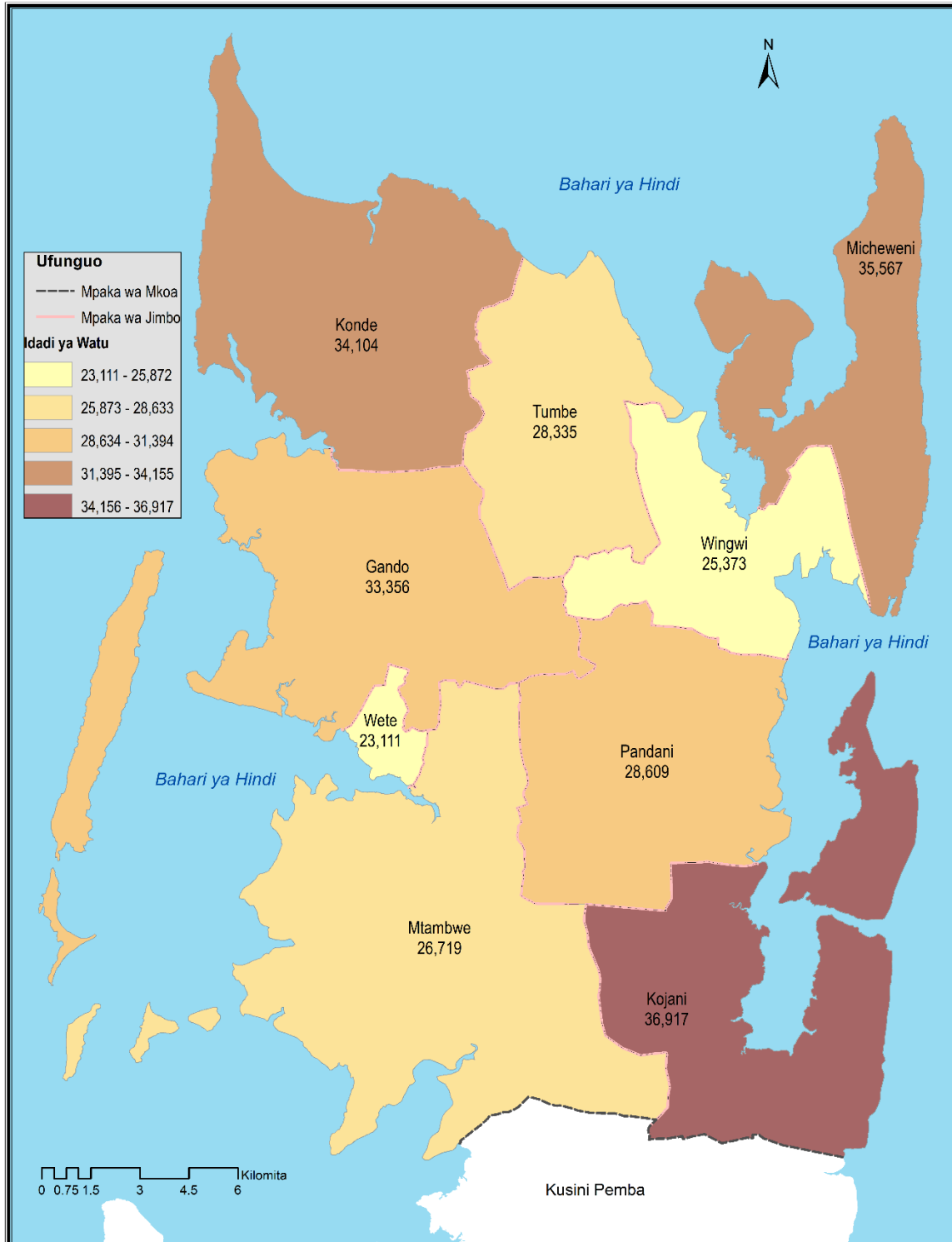
| Mkoa | Halmashauri | Jimbo | Shehia | Idadi ya Watu | | | Uwiano Kijinsi | Idadi ya Kaya | Wastani wa Idadi ya Watu katika Kaya |
|------|-------------|------------------|-----------------|---------------|---------------|---------------|----------------|---------------|--------------------------------------|
| | | | | Jumla | Wanaume | Wanawake | | | |
| | | | Kizimbani | 4,167 | 2,076 | 2,091 | 99 | 898 | 4.6 |
| | | | Chemchem | 9,871 | 4,693 | 5,178 | 91 | 1,756 | 5.6 |
| | | Mfenesini | | 65,998 | 31,339 | 34,659 | 90 | 13,468 | 4.9 |
| | | | Chuini | 16,076 | 7,648 | 8,428 | 91 | 3,395 | 4.7 |
| | | | Kama | 8,156 | 3,808 | 4,348 | 88 | 1,614 | 5.1 |
| | | | Kihinani | 13,167 | 6,248 | 6,919 | 90 | 2,584 | 5.1 |
| | | | Kikaangoni | 13,485 | 6,284 | 7,201 | 87 | 2,539 | 5.3 |
| | | | Mfenesini | 6,447 | 2,978 | 3,469 | 86 | 1,295 | 5.0 |
| | | | Mwakaje | 5,624 | 2,794 | 2,830 | 99 | 1,288 | 4.4 |
| | | | Bumbwisudi | 3,043 | 1,579 | 1,464 | 108 | 753 | 4.0 |
| | | Mwera | | 89,056 | 42,812 | 46,244 | 93 | 17,703 | 5.0 |
| | | | Mwera | 19,199 | 9,192 | 10,007 | 92 | 4,061 | 4.7 |
| | | | Muembe Mchomeke | 9,107 | 4,405 | 4,702 | 94 | 1,896 | 4.8 |
| | | | Kianga | 19,968 | 9,383 | 10,585 | 89 | 4,181 | 4.8 |
| | | | Masingini | 10,455 | 4,939 | 5,516 | 90 | 2,111 | 5.0 |
| | | | Mtoni Kidatu | 13,824 | 6,766 | 7,058 | 96 | 2,389 | 5.8 |
| | | | Mtoni Chemchem | 16,503 | 8,127 | 8,376 | 97 | 3,065 | 5.4 |
| | | Welezo | | 64,555 | 31,439 | 33,116 | 95 | 12,498 | 5.2 |
| | | | Welezo | 7,808 | 3,776 | 4,032 | 94 | 1,546 | 5.1 |
| | | | Uholanzi | 8,146 | 4,061 | 4,085 | 99 | 1,452 | 5.6 |
| | | | Mtofaani | 7,186 | 3,394 | 3,792 | 90 | 1,501 | 4.8 |
| | | | Michikichini | 15,558 | 7,513 | 8,045 | 93 | 3,175 | 4.9 |
| | | | Hawaii | 3,354 | 1,587 | 1,767 | 90 | 706 | 4.8 |
| | | | Mto pepo | 10,815 | 5,269 | 5,546 | 95 | 1,952 | 5.5 |
| | | | Munduli | 11,688 | 5,839 | 5,849 | 100 | 2,166 | 5.4 |

| Mkoa | Halmashauri | Jimbo | Shehia | Idadi ya Watu | | | Uwiano Kijinsi | Idadi ya Kaya | Wastani wa Idadi ya Watu katika Kaya |
|------|-------------|---------------------------------------|----------------|----------------|----------------|----------------|----------------|---------------|--------------------------------------|
| | | | | Jumla | Wanaume | Wanawake | | | |
| | | Mtoni | | 48,192 | 23,542 | 24,650 | 96 | 8,786 | 5.5 |
| | | | Mtoni | 15,765 | 8,088 | 7,677 | 105 | 2,887 | 5.5 |
| | | | Sharifu Msa | 6,230 | 3,020 | 3,210 | 94 | 1,199 | 5.2 |
| | | | Mwanyanya | 10,692 | 5,124 | 5,568 | 92 | 1,859 | 5.8 |
| | | | Kibweni | 10,185 | 4,778 | 5,407 | 88 | 1,906 | 5.3 |
| | | | Kwa Goa | 5,320 | 2,532 | 2,788 | 91 | 935 | 5.7 |
| | | Baraza la Manispaa Magharibi B | | 344,517 | 163,539 | 180,978 | 90 | 71,015 | 5.0 |
| | | Mwanakwerekwe | | 59,536 | 28,352 | 31,184 | 91 | 11,926 | 5.0 |
| | | | Mwanakwerekwe | 19,729 | 9,529 | 10,200 | 93 | 3,948 | 5.0 |
| | | | Mikarafuuni | 8,393 | 4,184 | 4,209 | 99 | 1,614 | 5.2 |
| | | | Magogoni | 7,942 | 3,739 | 4,203 | 89 | 1,461 | 5.4 |
| | | | Jitimai | 3,707 | 1,736 | 1,971 | 88 | 758 | 4.9 |
| | | | Sokoni | 4,863 | 2,202 | 2,661 | 83 | 898 | 5.4 |
| | | | Melinne | 9,473 | 4,464 | 5,009 | 89 | 2,047 | 4.6 |
| | | | Taveta | 5,429 | 2,498 | 2,931 | 85 | 1,200 | 4.5 |
| | | Pangawe | | 93,763 | 44,442 | 49,321 | 90 | 18,606 | 5.0 |
| | | | Kijitoupele | 24,538 | 11,380 | 13,158 | 86 | 5,116 | 4.8 |
| | | | Uzi | 17,994 | 8,661 | 9,333 | 93 | 3,462 | 5.2 |
| | | | Kinuni | 11,014 | 5,381 | 5,633 | 96 | 1,957 | 5.6 |
| | | | Mnarani | 15,323 | 7,032 | 8,291 | 85 | 3,235 | 4.7 |
| | | | Pangawe | 13,764 | 6,538 | 7,226 | 90 | 2,892 | 4.8 |
| | | | Muembe Majogoo | 11,130 | 5,450 | 5,680 | 96 | 1,944 | 5.7 |
| | | Fuoni | | 70,650 | 33,116 | 37,534 | 88 | 14,650 | 4.8 |
| | | | Kibondeni | 7,955 | 3,787 | 4,168 | 91 | 1,755 | 4.5 |
| | | | Uwandani | 14,257 | 6,839 | 7,418 | 92 | 3,021 | 4.7 |

| Mkoa | Halmashauri | Jimbo | Shehia | Idadi ya Watu | | | Uwiano Kijinsi | Idadi ya Kaya | Wastani wa Idadi ya Watu katika Kaya |
|------|-------------|----------------------|-----------------|---------------|---------------|---------------|----------------|---------------|--------------------------------------|
| | | | | Jumla | Wanaume | Wanawake | | | |
| | | | Chunga | 13,935 | 6,538 | 7,397 | 88 | 2,821 | 4.9 |
| | | | Mambosasa | 17,365 | 7,992 | 9,373 | 85 | 3,574 | 4.9 |
| | | | Fuoni Kipungani | 10,103 | 4,757 | 5,346 | 89 | 2,084 | 4.8 |
| | | | Fuoni Migombani | 7,035 | 3,203 | 3,832 | 84 | 1,395 | 5.0 |
| | | Dimani | | 64,472 | 31,268 | 33,204 | 94 | 13,616 | 4.7 |
| | | | Maungani | 10,858 | 5,187 | 5,671 | 91 | 2,322 | 4.7 |
| | | | Kisauni | 17,962 | 8,521 | 9,441 | 90 | 3,767 | 4.8 |
| | | | Tomondo | 17,717 | 8,596 | 9,121 | 94 | 3,184 | 5.6 |
| | | | Fumba | 1,989 | 1,036 | 953 | 109 | 488 | 4.1 |
| | | | Bweleo | 1,893 | 1,003 | 890 | 113 | 506 | 3.7 |
| | | | Dimani | 3,586 | 1,818 | 1,768 | 103 | 882 | 4.1 |
| | | | Kombeni | 7,920 | 3,848 | 4,072 | 94 | 1,843 | 4.3 |
| | | | Nyamanzi | 2,547 | 1,259 | 1,288 | 98 | 624 | 4.1 |
| | | Kiembe Samaki | | 56,096 | 26,361 | 29,735 | 89 | 12,217 | 4.6 |
| | | | Shakani | 8,111 | 4,023 | 4,088 | 98 | 1,851 | 4.4 |
| | | | Chukwani | 13,197 | 6,251 | 6,946 | 90 | 2,894 | 4.6 |
| | | | Kiembesamaki | 5,313 | 2,460 | 2,853 | 86 | 1,177 | 4.5 |
| | | | Mbweni | 9,164 | 4,312 | 4,852 | 89 | 2,232 | 4.1 |
| | | | Mombasa | 8,934 | 4,119 | 4,815 | 86 | 1,637 | 5.5 |
| | | | Kwa Mchina | 3,623 | 1,638 | 1,985 | 83 | 722 | 5.0 |
| | | | Michungwani | 7,754 | 3,558 | 4,196 | 85 | 1,704 | 4.6 |

Mkoa Na. 30: Kaskazini Pemba

Ramani Na. 30: Mgawanyiko wa Idadi ya Watu kwa Majimbo ya Uchaguzi, Mkoa wa Kaskazini Pemba; SWM 2022



Matokeo ya Sensa ya Watu na Makazi ya Mwaka 2022 yanaonesha kuwa idadi ya watu katika Mkoa wa Kaskazini Pemba ni 272,091; wanaume 131,484 na wanawake 140,607.

Mkoa huu una Halmashauri mbili (2) na majimbo ya uchaguzi tisa (9) ambapo Jimbo la Kojani linaongoza kwa kuwa na watu wengi (36,917) likifuatiwa na Jimbo la Micheweni (watu 35,567). Jimbo lenye idadi ndogo ya watu ni Wete ambalo lina watu 23,111.

Jedwali Na. 30: Mkoa wa Kaskazini Pemba - Idadi ya Watu kwa Jinsi, Uwiano Kijinsi, Idadi ya Kaya na Wastani wa Idadi ya Watu katika Kaya kwa Halmashauri, Jimbo na Kata; SWM 2022

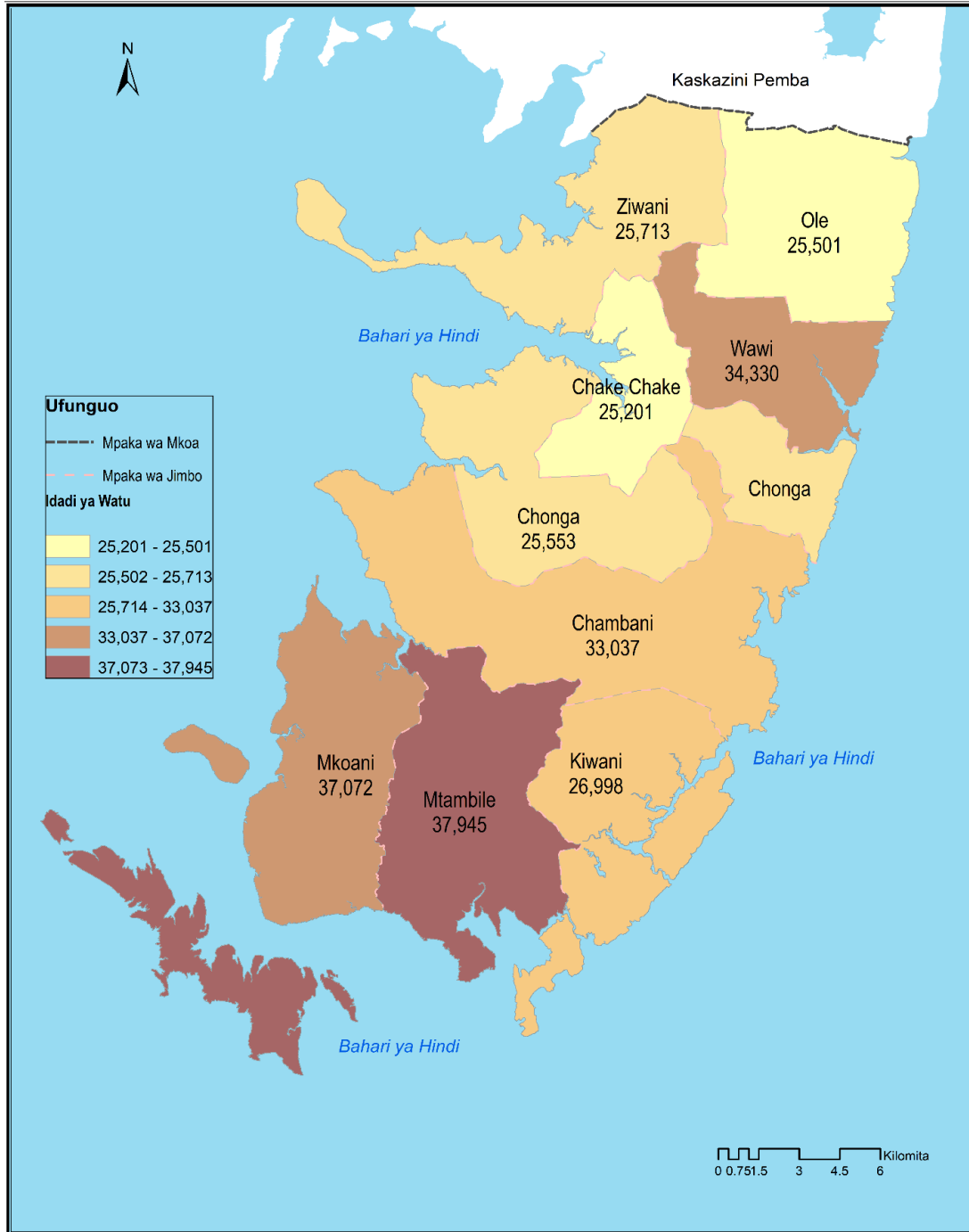
| Mkoa | Halmashauri | Jimbo | Kata | Idadi ya Watu | | | Uwiano Kijinsi | Idadi ya Kaya | Wastani wa Idadi ya Watu katika Kaya |
|------------------------|-------------------------------------|----------------|-----------------|----------------|----------------|----------------|----------------|---------------|--------------------------------------|
| | | | | Jumla | Wanaume | Wanawake | | | |
| Kaskazini Pemba | | | | 272,091 | 131,484 | 140,607 | 94 | 48,575 | 5.6 |
| | Baraza la Mji Wilaya ya Wete | | | 148,712 | 71,929 | 76,783 | 94 | 26,627 | 5.6 |
| | | Gando | | 33,356 | 16,401 | 16,955 | 97 | 5,980 | 5.6 |
| | | | Fundo | 4,095 | 2,126 | 1,969 | 108 | 734 | 5.6 |
| | | | Gando | 4,265 | 2,102 | 2,163 | 97 | 756 | 5.6 |
| | | | Ukunjwi | 3,691 | 1,898 | 1,793 | 106 | 735 | 5.0 |
| | | | Junguni | 3,661 | 1,776 | 1,885 | 94 | 632 | 5.8 |
| | | | Finya | 3,232 | 1,568 | 1,664 | 94 | 597 | 5.4 |
| | | | Mgogoni | 3,623 | 1,797 | 1,826 | 98 | 607 | 6.0 |
| | | | Kizimbani | 6,184 | 2,896 | 3,288 | 88 | 1,129 | 5.5 |
| | | | Kinyasini | 4,605 | 2,238 | 2,367 | 95 | 790 | 5.8 |
| | | Wete | | 23,111 | 10,996 | 12,115 | 91 | 4,234 | 5.5 |
| | | | Kipangani | 3,913 | 1,915 | 1,998 | 96 | 744 | 5.3 |
| | | | Selem | 2,522 | 1,151 | 1,371 | 84 | 483 | 5.2 |
| | | | Jadida | 2,107 | 986 | 1,121 | 88 | 382 | 5.5 |
| | | | Mtemani | 4,470 | 2,133 | 2,337 | 91 | 815 | 5.5 |
| | | | Bopwe | 5,939 | 2,860 | 3,079 | 93 | 1,065 | 5.6 |
| | | | Utaani | 4,160 | 1,951 | 2,209 | 88 | 745 | 5.6 |
| | | Pandani | | 28,609 | 13,815 | 14,794 | 93 | 4,995 | 5.7 |
| | | | Pandani | 6,879 | 3,326 | 3,553 | 94 | 1,168 | 5.9 |
| | | | Maziwani | 2,243 | 1,084 | 1,159 | 94 | 370 | 6.1 |
| | | | Mzambarau Takao | 3,499 | 1,670 | 1,829 | 91 | 646 | 5.4 |
| | | | Shengejuu | 2,972 | 1,438 | 1,534 | 94 | 532 | 5.6 |
| | | | Kiungoni | 5,510 | 2,696 | 2,814 | 96 | 935 | 5.9 |

| Mkoa | Halmashauri | Jimbo | Kata | Idadi ya Watu | | | Uwiano Kijinsi | Idadi ya Kaya | Wastani wa Idadi ya Watu katika Kaya |
|------|-------------------------|------------------|-------------------|----------------|---------------|---------------|----------------|---------------|--------------------------------------|
| | | | | Jumla | Wanaume | Wanawake | | | |
| | | | Pembeni | 2,806 | 1,366 | 1,440 | 95 | 503 | 5.6 |
| | | | Mjananza | 2,137 | 1,022 | 1,115 | 92 | 376 | 5.7 |
| | | | Mlindo | 2,563 | 1,213 | 1,350 | 90 | 465 | 5.5 |
| | | Kojani | | 36,917 | 17,644 | 19,273 | 92 | 6,644 | 5.6 |
| | | | Mchanga Mdogo | 4,592 | 2,207 | 2,385 | 93 | 809 | 5.7 |
| | | | Kojani | 6,120 | 2,926 | 3,194 | 92 | 1,181 | 5.2 |
| | | | Kinyikani | 2,965 | 1,414 | 1,551 | 91 | 484 | 6.1 |
| | | | Chwale | 3,354 | 1,587 | 1,767 | 90 | 566 | 5.9 |
| | | | Mpambani | 2,355 | 1,068 | 1,287 | 83 | 454 | 5.2 |
| | | | Kambini | 4,005 | 1,938 | 2,067 | 94 | 706 | 5.7 |
| | | | Kangagani | 3,874 | 1,838 | 2,036 | 90 | 753 | 5.1 |
| | | | Kiuyu Minungwini | 6,023 | 2,914 | 3,109 | 94 | 1,077 | 5.6 |
| | | | Kiuyu Kigongoni | 3,629 | 1,752 | 1,877 | 93 | 614 | 5.9 |
| | | Mtambwe | | 26,719 | 13,073 | 13,646 | 96 | 4,774 | 5.6 |
| | | | Mtambwe Kaskazini | 7,473 | 3,646 | 3,827 | 95 | 1,351 | 5.5 |
| | | | Kisiwani | 3,488 | 1,717 | 1,771 | 97 | 629 | 5.5 |
| | | | Mtambwe Kusini | 5,276 | 2,650 | 2,626 | 101 | 926 | 5.7 |
| | | | Piki | 5,105 | 2,499 | 2,606 | 96 | 853 | 6.0 |
| | | | Limbani | 5,377 | 2,561 | 2,816 | 91 | 1,015 | 5.3 |
| | Wilaya Micheweni | | | 123,379 | 59,555 | 63,824 | 93 | 21,948 | 5.6 |
| | | Micheweni | | 35,567 | 17,253 | 18,314 | 94 | 6,389 | 5.6 |
| | | | Majenzi | 3,001 | 1,473 | 1,528 | 96 | 533 | 5.6 |
| | | | Micheweni | 3,705 | 1,816 | 1,889 | 96 | 648 | 5.7 |
| | | | Shumba Mjini | 6,035 | 3,006 | 3,029 | 99 | 1,074 | 5.6 |
| | | | Chamboni | 4,062 | 1,980 | 2,082 | 95 | 694 | 5.9 |
| | | | Shanake | 4,237 | 2,103 | 2,134 | 99 | 767 | 5.5 |

| Mkoa | Halmashauri | Jimbo | Kata | Idadi ya Watu | | | Uwiano Kijinsi | Idadi ya Kaya | Wastani wa Idadi ya Watu katika Kaya |
|------|-------------|---------------|-----------------|---------------|---------------|---------------|----------------|---------------|--------------------------------------|
| | | | | Jumla | Wanaume | Wanawake | | | |
| | | | Kiuyu Mbuyuni | 5,630 | 2,701 | 2,929 | 92 | 1,017 | 5.5 |
| | | | Maziwa Ng'ombe | 8,897 | 4,174 | 4,723 | 88 | 1,656 | 5.4 |
| | | Wingwi | | 25,373 | 12,103 | 13,270 | 91 | 4,506 | 5.6 |
| | | | Sizini | 5,808 | 2,768 | 3,040 | 91 | 1,020 | 5.7 |
| | | | Mjini Wingwi | 6,040 | 2,919 | 3,121 | 94 | 1,092 | 5.5 |
| | | | Wingwi Mapofu | 5,482 | 2,612 | 2,870 | 91 | 937 | 5.9 |
| | | | Wingwi Njuguni | 3,518 | 1,643 | 1,875 | 88 | 618 | 5.7 |
| | | | Mtemani | 4,525 | 2,161 | 2,364 | 91 | 839 | 5.4 |
| | | Konde | | 34,104 | 16,538 | 17,566 | 94 | 6,012 | 5.7 |
| | | | Tondooni | 4,712 | 2,312 | 2,400 | 96 | 855 | 5.5 |
| | | | Makangale | 4,100 | 2,067 | 2,033 | 102 | 705 | 5.8 |
| | | | Msuka Magharibi | 5,104 | 2,465 | 2,639 | 93 | 856 | 6.0 |
| | | | Msuka Mashariki | 5,309 | 2,585 | 2,724 | 95 | 948 | 5.6 |
| | | | Kifundi | 4,188 | 2,044 | 2,144 | 95 | 728 | 5.8 |
| | | | Konde | 7,500 | 3,522 | 3,978 | 89 | 1,357 | 5.5 |
| | | | Kipange | 3,191 | 1,543 | 1,648 | 94 | 563 | 5.7 |
| | | Tumbe | | 28,335 | 13,661 | 14,674 | 93 | 5,041 | 5.6 |
| | | | Mihogoni | 3,253 | 1,539 | 1,714 | 90 | 591 | 5.5 |
| | | | Tumbe Magharibi | 6,008 | 2,935 | 3,073 | 96 | 1,041 | 5.8 |
| | | | Tumbe Mashariki | 7,163 | 3,475 | 3,688 | 94 | 1,257 | 5.7 |
| | | | Shumba Viamboni | 2,695 | 1,273 | 1,422 | 90 | 476 | 5.7 |
| | | | Chimba | 4,033 | 1,939 | 2,094 | 93 | 735 | 5.5 |
| | | | Kinowe | 5,183 | 2,500 | 2,683 | 93 | 941 | 5.5 |

Mkoa Na. 31: Kusini Pemba

Ramani Na. 31: Mgawanyiko wa Idadi ya Watu kwa Majimbo ya Uchaguzi, Mkoa wa Kusini Pemba; SWM 2022⁴



⁴ Jimbo la Chonga limegawanyika katika maeneo mawili tofauti ambayo yametenganishwa na Jimbo la Chambani

Matokeo ya Sensa ya Watu na Makazi ya Mwaka 2022 yanaonesha kuwa idadi ya watu katika Mkoa wa Kusini Pemba ni 271,350; wanaume 131,373 na wanawake 139,977.

Mkoa huu una Halmashauri mbili (2) na majimbo ya uchaguzi tisa (9) ambapo Jimbo la Mtambile linaongoza kwa kuwa na watu wengi (37,945) likifuatiwa na Jimbo la Mkoani (watu 37,072). Jimbo lenye idadi ndogo ya watu ni Chake Chake ambalo ina watu 25,201.

Jedwali Na. 31: Mkoa wa Kusini Pemba - Idadi ya Watu kwa Jinsi, Uwiano Kijinsi, Idadi ya Kaya na Wastani wa Idadi ya Watu katika Kaya kwa Halmashauri, Jimbo na Kata; SWM 2022

| Mkoa | Halmashauri | Jimbo | Shehia | Idadi ya Watu | | | Uwiano kijinsi | Idadi ya Kaya | Wastani wa Idadi ya Watu katika Kaya |
|---------------------|----------------------------------|--------------------|---------------|----------------|----------------|----------------|----------------|---------------|--------------------------------------|
| | | | | Jumla | Wanaume | Wanawake | | | |
| Kusini Pemba | | | | 271,350 | 131,373 | 139,977 | 94 | 47,786 | 5.7 |
| | Baraza la Mji Chake Chake | | | 136,298 | 65,386 | 70,912 | 92 | 24,557 | 5.6 |
| | | Chake Chake | | 25,201 | 12,096 | 13,105 | 92 | 4,497 | 5.6 |
| | | | Chanjaani | 4,552 | 2,160 | 2,392 | 90 | 790 | 5.8 |
| | | | Shungi | 3,691 | 1,844 | 1,847 | 100 | 575 | 6.4 |
| | | | Madungu | 5,869 | 2,788 | 3,081 | 90 | 1,078 | 5.4 |
| | | | Tibirinzi | 5,138 | 2,489 | 2,649 | 94 | 912 | 5.6 |
| | | | Chachani | 990 | 509 | 481 | 106 | 210 | 4.7 |
| | | | Kichungwani | 2,213 | 1,020 | 1,193 | 85 | 415 | 5.3 |
| | | | Msingini | 2,748 | 1,286 | 1,462 | 88 | 517 | 5.3 |
| | | Wawi | | 34,330 | 16,203 | 18,127 | 89 | 6,492 | 5.3 |
| | | | Wawi | 8,430 | 4,089 | 4,341 | 94 | 1,711 | 4.9 |
| | | | Wara | 5,774 | 2,678 | 3,096 | 86 | 1,137 | 5.1 |
| | | | Mkoroshoni | 4,156 | 1,934 | 2,222 | 87 | 756 | 5.5 |
| | | | Mvumoni | 3,560 | 1,673 | 1,887 | 89 | 638 | 5.6 |
| | | | Mgogoni | 3,841 | 1,856 | 1,985 | 94 | 693 | 5.5 |
| | | | Kibokoni | 3,049 | 1,465 | 1,584 | 92 | 584 | 5.2 |
| | | | Gombani | 5,520 | 2,508 | 3,012 | 83 | 973 | 5.7 |
| | | Ole | | 25,501 | 12,313 | 13,188 | 93 | 4,513 | 5.7 |
| | | | Ole | 4,188 | 1,957 | 2,231 | 88 | 710 | 5.9 |
| | | | Mchanga Mrima | 4,069 | 1,906 | 2,163 | 88 | 697 | 5.8 |
| | | | Mjini Ole | 4,200 | 2,037 | 2,163 | 94 | 783 | 5.4 |
| | | | Vitongoji | 6,394 | 3,050 | 3,344 | 91 | 1,162 | 5.5 |
| | | | Ng'ambwa | 3,579 | 1,800 | 1,779 | 101 | 624 | 5.7 |
| | | | Uwandani | 3,071 | 1,563 | 1,508 | 104 | 537 | 5.7 |

| Mkoa | Halmashauri | Jimbo | Shehia | Idadi ya Watu | | | Uwiano kijinsi | Idadi ya Kaya | Wastani wa Idadi ya Watu katika Kaya |
|------|-----------------------------|-----------------|-------------|----------------|---------------|---------------|-------------------|------------------|---|
| | | | | Jumla | Wanaume | Wanawake | | | |
| | | Chonga | | 25,553 | 12,550 | 13,003 | 97 | 4,452 | 5.7 |
| | | | Pujini | 5,734 | 2,844 | 2,890 | 98 | 997 | 5.8 |
| | | | Matale | 5,100 | 2,556 | 2,544 | 100 | 850 | 6.0 |
| | | | Mfikiwa | 2,857 | 1,388 | 1,469 | 94 | 539 | 5.3 |
| | | | Chonga | 4,642 | 2,283 | 2,359 | 97 | 824 | 5.6 |
| | | | Mgelema | 1,877 | 916 | 961 | 95 | 306 | 6.1 |
| | | | Kilindi | 5,343 | 2,563 | 2,780 | 92 | 936 | 5.7 |
| | | Ziwani | | 25,713 | 12,224 | 13,489 | 91 | 4,603 | 5.6 |
| | | | Ziwani | 4,549 | 2,141 | 2,408 | 89 | 846 | 5.4 |
| | | | Kwale | 4,431 | 2,146 | 2,285 | 94 | 794 | 5.6 |
| | | | Mbuzini | 3,665 | 1,722 | 1,943 | 89 | 630 | 5.8 |
| | | | Ndagoni | 5,684 | 2,727 | 2,957 | 92 | 1,035 | 5.5 |
| | | | Wesha | 4,439 | 2,065 | 2,374 | 87 | 775 | 5.7 |
| | | | Michungwani | 2,945 | 1,423 | 1,522 | 93 | 523 | 5.6 |
| | Baraza la Mji Mkoani | | | 135,052 | 65,987 | 69,065 | 96 | 23,229 | 5.8 |
| | | Chambani | | 33,037 | 16,417 | 16,620 | 99 | 5,483 | 6.0 |
| | | | Ngwachani | 4,544 | 2,217 | 2,327 | 95 | 711 | 6.4 |
| | | | Wambaa | 3,913 | 1,923 | 1,990 | 97 | 714 | 5.5 |
| | | | Chumbageni | 4,329 | 2,222 | 2,107 | 105 | 686 | 6.3 |
| | | | Mgagadu | 3,791 | 1,941 | 1,850 | 105 | 571 | 6.6 |
| | | | Chambani | 7,460 | 3,702 | 3,758 | 99 | 1,243 | 6.0 |
| | | | Ukutini | 3,321 | 1,617 | 1,704 | 95 | 557 | 6.0 |
| | | | Dodo | 5,679 | 2,795 | 2,884 | 97 | 1,001 | 5.7 |
| | | Kiwani | | 26,998 | 13,232 | 13,766 | 96 | 4,693 | 5.8 |
| | | | Mwambe | 6,008 | 2,945 | 3,063 | 96 | 1,059 | 5.7 |
| | | | Shamiani | 1,264 | 635 | 629 | 101 | 230 | 5.5 |
| | | | Jombwe | 3,853 | 1,903 | 1,950 | 98 | 641 | 6.0 |
| | | | Mchakwe | 3,005 | 1,438 | 1,567 | 92 | 551 | 5.5 |

| Mkoa | Halmashauri | Jimbo | Shehia | Idadi ya Watu | | | Uwiano kijinsi | Idadi ya Kaya | Wastani wa Idadi ya Watu katika Kaya |
|------|-------------|-----------------|-------------|---------------|---------------|---------------|-------------------|------------------|---|
| | | | | Jumla | Wanaume | Wanawake | | | |
| | | | Kiwani | 3,747 | 1,876 | 1,871 | 100 | 653 | 5.7 |
| | | | Mtangani | 3,526 | 1,725 | 1,801 | 96 | 601 | 5.9 |
| | | | Kendwa | 5,595 | 2,710 | 2,885 | 94 | 958 | 5.8 |
| | | Mtambile | | 37,945 | 18,552 | 19,393 | 96 | 6,410 | 5.9 |
| | | | Kisiwapanza | 3,740 | 1,882 | 1,858 | 101 | 729 | 5.1 |
| | | | Kangani | 5,014 | 2,497 | 2,517 | 99 | 889 | 5.6 |
| | | | Kengeja | 7,202 | 3,358 | 3,844 | 87 | 1,236 | 5.8 |
| | | | Kuukuu | 2,545 | 1,253 | 1,292 | 97 | 476 | 5.3 |
| | | | Mkungu | 2,304 | 1,150 | 1,154 | 100 | 356 | 6.5 |
| | | | Chole | 1,796 | 872 | 924 | 94 | 307 | 5.9 |
| | | | Mtambile | 7,000 | 3,388 | 3,612 | 94 | 1,137 | 6.2 |
| | | | Mizingani | 2,677 | 1,345 | 1,332 | 101 | 405 | 6.6 |
| | | | Mjimbini | 3,210 | 1,558 | 1,652 | 94 | 517 | 6.2 |
| | | | Minazini | 2,457 | 1,249 | 1,208 | 103 | 358 | 6.9 |
| | | Mkoani | | 37,072 | 17,786 | 19,286 | 92 | 6,643 | 5.6 |
| | | | Ng'ombeni | 3,711 | 1,739 | 1,972 | 88 | 726 | 5.1 |
| | | | Makombeni | 2,154 | 1,021 | 1,133 | 90 | 406 | 5.3 |
| | | | Mbuguani | 2,107 | 1,054 | 1,053 | 100 | 363 | 5.8 |
| | | | Uweleni | 3,063 | 1,379 | 1,684 | 82 | 534 | 5.7 |
| | | | Changaweni | 2,602 | 1,227 | 1,375 | 89 | 451 | 5.8 |
| | | | Makoongwe | 1,695 | 793 | 902 | 88 | 348 | 4.9 |
| | | | Shidi | 1,343 | 634 | 709 | 89 | 253 | 5.3 |
| | | | Michenzani | 3,896 | 1,855 | 2,041 | 91 | 713 | 5.5 |
| | | | Mbuyuni | 3,179 | 1,696 | 1,483 | 114 | 430 | 7.4 |
| | | | Stahabu | 3,094 | 1,519 | 1,575 | 96 | 556 | 5.6 |
| | | | Mkanyageni | 4,431 | 2,060 | 2,371 | 87 | 821 | 5.4 |
| | | | Chokocho | 5,797 | 2,809 | 2,988 | 94 | 1,042 | 5.6 |

Rejea

- OR-TAMISEMI. (2022, Agosti 3). *Amri ya Mgawanyo wa Maeneo ya Utawala katika Serikali za Mitaa (Mamlaka za Wilaya) (Marekebisho) ya Mwaka 2022*. Mpiga Chapa Mkuu wa Serikali, Tanzania. Tangazo la Serikali Na. 512A
- OR-TAMISEMI. (2022, Agosti 3). *Amri ya Mgawanyo wa Maeneo ya Utawala katika Serikali za Mitaa (Mamlaka za Wilaya) (Marekebisho) ya Mwaka 2022*. Mpiga Chapa Mkuu wa Serikali, Tanzania. Tangazo la Serikali Na. 512B.
- OR-TAMISEMI. (2021, Agosti 13). *Amri ya Serikali za Mitaa (Mamlaka za Miji) (Utoaji Hadhi ya Manispaa kwa Halmashauri ya Mji wa Kahama) ya Mwaka 2021*. Mpiga Chapa Mkuu wa Serikali, Tanzania. Tangazo la Serikali Na. 630.
- OR-TAMISEMI. (2021, Februari 25). *Amri ya Serikali za Mitaa (Mamlaka za Miji) (Utoaji Hadhi ya Jiji kwa Halmashauri ya Manispaa ya Ilala) ya Mwaka 2021*. Mpiga Chapa Mkuu wa Serikali, Tanzania. Tangazo la Serikali Na. 212A.
- OR-TAMISEMI. (2020, Juni 29). *Amri ya Mgawanyo wa Maeneo ya Utawala katika Serikali za Mitaa (Mamlaka za Wilaya) (Marekebisho) ya Mwaka 2020*. Mpiga Chapa Mkuu wa Serikali, Tanzania. Tangazo la Serikali Na. 498A.
- OR-TAMISEMI. (2020, Mei 5). *Amri ya Mgawanyo wa Maeneo ya Utawala (Mamlaka za Miji) (Mabadiliko ya Mipaka ya Halmashauri ya Mji wa Ifakara) ya Mwaka 2020*. Mpiga Chapa Mkuu wa Serikali, Tanzania. Tangazo la Serikali Na. 307A.
- OR-TAMISEMI. (2020, Mei 5). *Amri ya Mgawanyo wa Maeneo ya Utawala (Mamlaka za Miji) (Mabadiliko ya Mipaka ya Halmashauri ya Manispaa ya Lindi) ya Mwaka 2020*. Mpiga Chapa Mkuu wa Serikali, Tanzania. Tangazo la Serikali Na. 306A.
- OR-TAMISEMI. (2020, Januari 31). *Notisi ya Serikali za Mitaa (Mamlaka za Miji) (Mabadiliko ya Mipaka ya Halmashauri ya Wilaya ya Mtama iliyokuwa ikijulikana Halmashauri ya Wilaya ya Lindi) ya Mwaka 2020*. Mpiga Chapa Mkuu wa Serikali, Tanzania. Tangazo la Serikali Na. 73A.
- OR-TAMISEMI. (2020, Januari 31). *Notisi ya Serikali za Mitaa (Mamlaka za Miji) (Mabadiliko ya Mipaka ya Halmashauri ya Wilaya ya Mlimba iliyokuwa ikijulikana Halmashauri ya Wilaya ya Kilombero) ya Mwaka 2020*. Mpiga Chapa Mkuu wa Serikali, Tanzania. Tangazo la Serikali Na. 75A.

OR-TAMISEMI. (2020, Januari 31). *Notisi ya Mgawanyo wa Maeneo ya Utawala katika Serikali za Mitaa (Mamlaka za Miji) (Marekebisho) ya Mwaka 2020*. Mpiga Chapa Mkuu wa Serikali, Tanzania. Tangazo la Serikali Na. 74A.

Serikali ya Mapinduzi Zanzibar (2020). *Gazeti Rasmi la Serikali ya Mapinduzi ya Zanzibar*. “Orodha ya Wadi na shehia”. Chapisho la Tarehe 28 Februari 2020, Na. 634, Ukurasa 1-12.

The Government of Tanzania. *Constituencies and Polling Districts 2020*, “Government Notice No. 599”, Vol. 101, No.31, 31th July, 2020, pp 4 – 78.

Tume ya Taifa ya Uchaguzi (2021). *Taarifa ya Uchaguzi wa Rais, Wabunge na Madiwani wa Mwaka 2020*. “Ugawaji wa Majimbo ya Uchaguzi”. Dar es Salaam. Malindi Print.

Waandishi wa Ripoti

Makamisaa wa Sensa

Mhe. Anne Semamba Makinda (Tanzania Bara)

Balozi Mohamed Haji Hamza (Tanzania Zanzibar)

Wenyeviti wa Bodi

Dkt. Amina Msengwa (NBS)

Balozi Amina Salum Ali (OCGS)

Watakwimu Wakuu wa Serikali

Dkt. Albina Chuwa (NBS)

Salum Kassim Ali (OCGS)

Wakurugenzi wa NBS na OCGS

Ruth Minja (NBS)

Fahima Mohamed Issa (OCGS)

Emilian Karugendo (NBS)

Bakari Kitwana Makame (OCGS)

Daniel Masolwa (NBS)

Haroub Ali Masoud (OCGS)

Daniel Ulindula Andrew (NBS)

Abdalla Khamis Abdalla (OCGS)

Waratibu wa Sensa

Seif Kuchengo (NBS)

Abdul-Majid Jecha Ramadhan (OCGS)

Waandishi

| | |
|-----------------------------------|-----------------------------|
| Aldegunda Komba | Ramadhan Othman (NBS) |
| Dr. Mwinyi Mwinyi (NBS) | Boniface Simpoli (NBS) |
| Mariam Kitembe (NBS) | David Mwaipopo (NBS) |
| Phausta Ntigiti (NBS) | Hassan Jamal Hassan |
| Veronica Mwangoka (NBS) | Hilali Abdullah (NBS) |
| Said Mohamed Said (OCGS) | Henrick R. Mwellu (NBS) |
| Novat T. Buberwa (NBS) | Pastory Ulimali (NBS) |
| Asia Hassan Mussa (OCGS) | Philbert G. Mrema (NBS) |
| Deogratius Malamsha (NBS) | Amina Musa Khamis |
| Mdoka Omar (NBS) | Bakari Khamis Kondo |
| Joyce Msoka (NBS) | Kazija Khamis Said (OCGS) |
| Zawadi Biki (NBS) | Hashim Njowele (NBS) |
| Saidi K. Mnenge (TAMISEMI) | Zawadi Biki (NBS) |
| Livini Avith Morrice (NEC) | Richard Bakubiye (TAMISEMI) |
| George Joseph Miringay (TAMISEMI) | |

Warasimu Ramani

| | |
|---------------------------|------------------------|
| Benedict Mugambi (NBS) | Khalid Lewanga (NBS) |
| Mohammed S. Gharib (OCGS) | Julieth Msuya (NBS) |
| Yunis Nota (NBS) | Nassir H. Salum (OCGS) |

Wachakataji wa Taarifa

| | |
|----------------------------|----------------------------|
| Mwanaidi Mahiza (NBS) | Stephen S. Jutta (NBS) |
| Hashim Uzia Mohamed (OCGS) | Novat T. Buberwa (NBS) |
| Steven Lwendo (NBS) | Munir Mdee (NBS) |
| Bakar K. Omar (OCGS) | George Mockray (NBS) |
| Beatrice Rwegoshora (NBS) | Emmanuel K. Chanya (EASTC) |
| Masele Mabula (EASTC) | Vicent Kaberengeta (NBS) |

Wahariri

Mr. Cletus Mkai

(Retired Director General, NBS)

Prof. Maurice Mbago

(University of Dar es Salaam)

Prof. Milline Mbonile

(University of Dar es Salaam)

Prof. Esther Ndungumaro

(Mkwawa University College of Education)

Prof. Hijja Mwatawala

(Institute of Rural Development Planning)

Dr. Joyce Peters Chonjo

(Demographer/Economist)

Irenius Joseph Ruyobya

(Statistician/Demographer)

Ahmed Mohamed Makbel

(Statistician/ Demographer)

