



THE UNITED REPUBLIC OF TANZANIA

## THE 2022 TANZANIA POPULATION AND HOUSING CENSUS

77.7% The overall Labour Force Participation Rate (LFPR) for persons aged 15 years and above

81.6% Households that use charcoal and firewood as main source of energy for cooking

16.1% Households that use clean energy for cooking "electricity, gas, biogas, solar, generator or private sources and wind generated electricity"

70.1% Household used improved source of drinking water

82.5% Person aged 15 years and above own a mobile phone

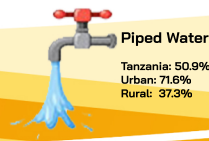
4.7% Persons aged 15 years and above are widowed

Percentage Distribution of Households Using Piped Water as the Main Source of Drinking Water by Region; Tanzania, 2022 PHC



Population by Administrative Areas Tanzania, 2022 PHC

Administrative Areas	Total			Rural			Urban			Number of Household	Average Household Size	Average Annual Inter-censal Growth Rate
	Both Sex	Male	Female	Both Sex	Male	Female	Both Sex	Male	Female			
Tanzania	61,741,120	30,853,130	31,887,990	40,196,487	19,719,451	20,477,036	21,544,623	10,333,679	11,210,944	14,207,204	4.3	3.2
Tanzania Mainland	59,851,347	29,137,638	30,713,709	39,232,969	19,347,420	19,885,549	20,618,348	9,890,218	10,728,130	13,916,924	4.3	3.2
Dodoma	3,085,625	1,512,700	1,572,925	1,957,880	962,955	1,014,925	1,087,745	529,805	557,940	757,821	4.1	3.9
Arusha	2,356,255	1,125,616	1,230,639	1,414,417	677,627	736,790	841,638	447,989	493,649	615,182	3.8	3.3
Kilimanjaro	1,861,934	907,636	954,298	1,419,512	694,000	725,512	442,422	213,636	228,786	497,800	3.7	3.3
Tanga	2,615,597	1,275,865	1,339,732	1,936,368	946,650	989,718	679,229	329,015	350,214	635,514	4.1	2.5
Morogoro	3,197,104	1,579,869	1,617,235	1,947,832	974,839	972,993	1,249,272	605,030	644,242	829,888	3.6	3.7
Pwani	2,024,947	988,616	1,036,331	1,188,752	589,374	599,378	636,195	309,242	326,953	542,919	3.7	6.1
Dar es Salaam	5,383,728	2,600,018	2,783,710	-	-	-	5,383,728	2,600,018	2,783,710	1,550,066	3.5	2.1
Lindi	1,194,028	582,120	611,908	947,376	484,312	463,064	246,649	117,808	128,841	347,235	3.4	3.2
Mtwara	1,634,947	776,782	858,165	1,246,773	593,522	653,251	388,174	183,290	204,914	493,004	3.3	2.5
Ruvuma	1,848,794	902,298	946,496	1,421,965	701,189	720,776	426,829	201,109	225,720	466,623	4	2.9
Iringa	1,192,728	574,313	618,415	835,669	404,525	431,144	357,059	169,788	187,271	321,889	3.7	2.4
Mbeya	2,343,754	1,123,828	1,219,926	1,419,206	686,146	733,060	924,548	437,662	486,886	630,102	3.7	3.2
Singida	2,008,058	995,703	1,012,355	1,688,020	840,024	848,996	322,038	155,679	166,359	395,655	5.1	3.8
Tabora	3,391,679	1,681,171	1,710,508	2,888,034	1,419,928	1,468,106	503,645	241,243	262,402	586,659	5.7	3.9
Rukwa	1,540,519	743,119	797,400	1,226,368	594,770	631,598	314,151	148,349	165,802	330,023	4.7	4.2
Kigoma	2,476,967	1,186,833	1,290,134	1,864,190	900,239	963,951	606,787	286,584	320,193	479,109	5.2	1.5
Shinyanga	2,241,299	1,102,879	1,138,420	1,525,411	756,159	769,252	715,888	346,720	369,168	423,373	5.3	3.8
Kagera	2,989,299	1,459,280	1,530,019	2,255,043	1,154,361	1,100,682	334,256	159,586	174,670	702,412	4.3	2
Mwanza	3,699,872	1,862,160	1,837,712	2,236,138	1,111,078	1,125,060	1,463,734	691,185	772,549	751,031	4.6	2.9
Mara	2,372,915	1,139,511	1,233,404	1,636,129	792,419	843,710	739,886	347,000	392,784	470,803	5	3.1
Manyara	1,862,502	954,879	907,623	1,600,911	809,882	791,029	291,991	144,687	147,304	403,468	4.7	2.8
Njombe	889,848	420,533	469,315	626,507	298,824	327,683	263,439	121,709	141,730	246,503	3.6	2.4
Katavi	1,153,959	569,902	584,057	803,999	439,374	444,625	288,959	130,528	138,431	215,981	5.3	7.1
Simiyu	2,140,487	1,034,881	1,105,606	1,724,007	827,730	896,277	416,480	206,951	209,539	317,963	6.7	3
Qita	2,977,698	1,463,794	1,513,904	1,945,000	989,448	975,552	1,032,608	494,316	538,292	961,942	5.3	6.4
Songwe	1,344,687	643,679	701,008	964,427	484,199	500,228	380,260	178,480	200,780	330,739	4.1	3
Tanzania Zanzibar	1,889,773	914,482	975,291	963,688	472,051	491,637	926,276	442,461	483,814	386,260	6	3.7
Kaskazini Pemba	257,290	126,341	130,949	214,221	105,188	109,033	43,089	21,153	21,916	54,810	4.7	3.2
Kusini Pemba	195,673	98,367	97,306	156,103	78,974	77,129	39,770	19,393	20,377	47,010	4.2	5.3
Mjini Magharibi	893,169	427,927	465,242	183,360	88,701	94,659	709,809	339,226	370,583	182,079	4.9	4.1
Kaskazini Pemba	272,091	131,484	140,607	214,230	103,845	110,385	57,861	27,839	30,222	48,575	5.6	2.5
Kusini Pemba	271,350	131,373	139,977	195,584	95,323	100,261	75,786	36,050	39,716	47,896	5.7	3.3

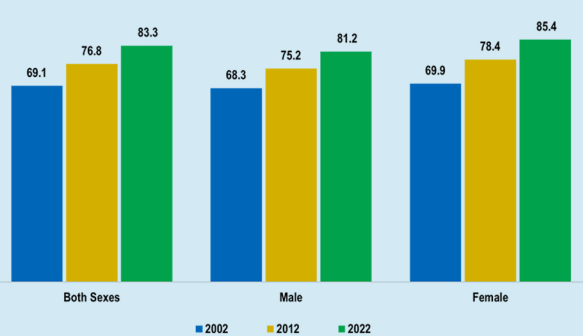


### Piped Water

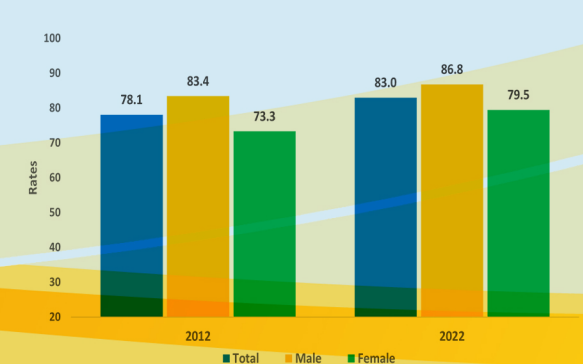
Tanzania: 50.9%  
Urban: 71.6%  
Rural: 37.3%

Tanzania Mainland: 50.2%  
Tanzania Zanzibar: 74.7%

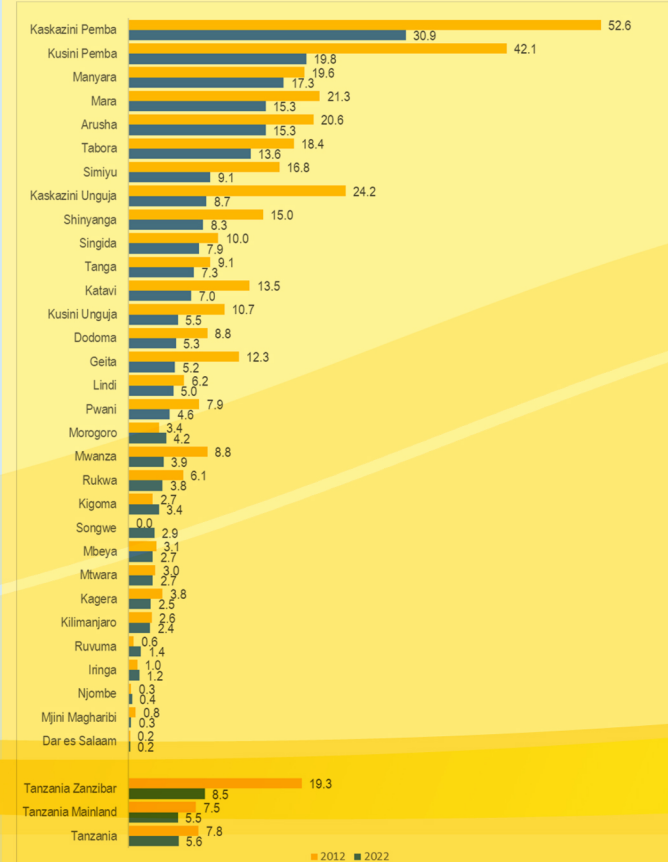
Primary School Net Enrolment Rates by Sex; Tanzania, 2002, 2012 and 2022 PHCs



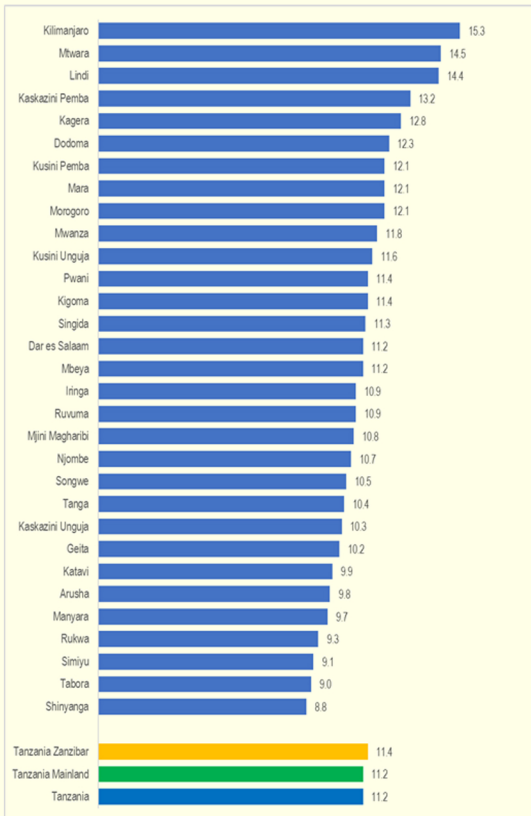
Adult Literacy Rates by Sex; Tanzania, 2012 and 2022 PHCs



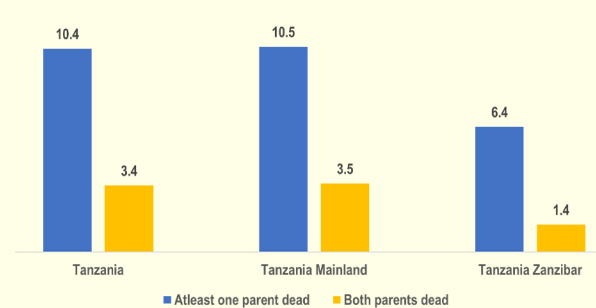
Percentage Distribution of Households without Toilet Facility by Region; Tanzania, 2012 and 2022 PHCs



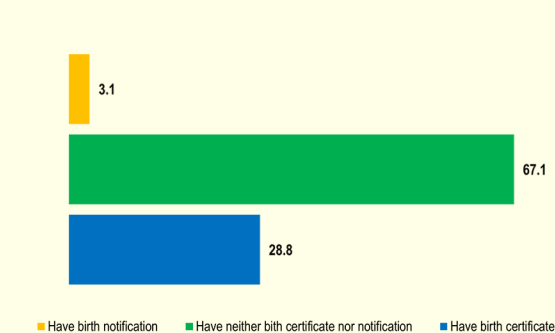
Prevalence of Disabilities for Persons Aged 7 Years and Above by Region, Tanzania, 2022 PHC



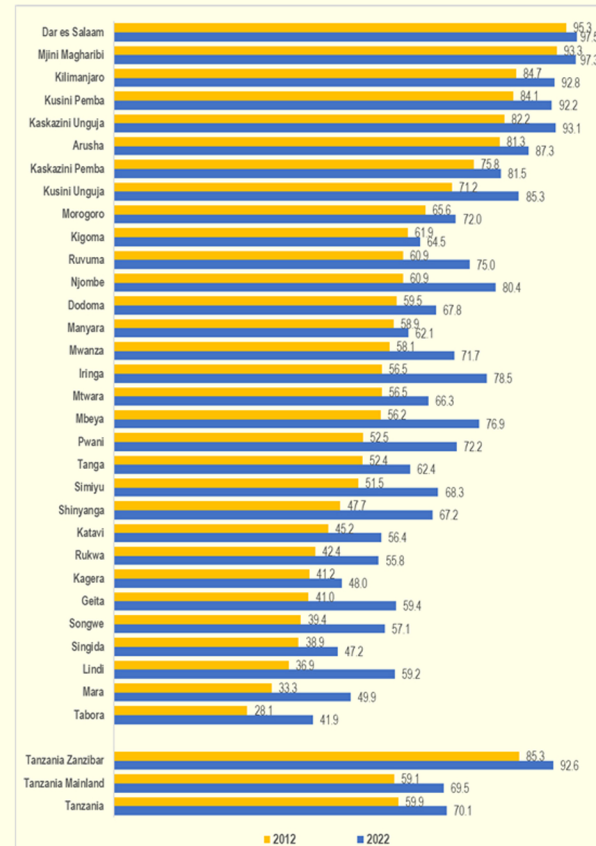
Percentage of Orphanhood, Tanzania 2022 PHC




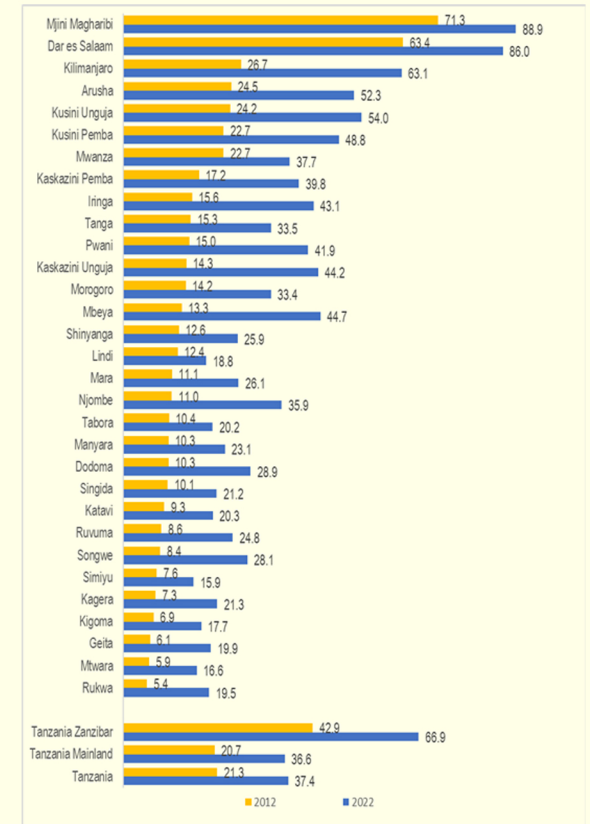
Percentage of Population by Birth Certificate Status; Tanzania, 2022 PHC



Percentage Distribution of Households Using Improved Sources of Drinking Water by Region; Tanzania, 2012 and 2022 PHCs



Percentage Distribution of Households Using Electricity for Lighting by Region; Tanzania, 2012 and 2022 PHCs



NATIONAL BUREAU OF STATISTICS (NBS)

**NBS Vision**  
"To become a one-stop centre for official statistics in Tanzania"

**NBS Mission**  
"To produce quality official statistics and services that meet needs of national and international stakeholders for evidence-based planning and decision making"

**Contact:**  
Statistician General,  
National Bureau of Statistics,  
P. O. Box 2683, 64 Lusinde Road, 41104 Tambukareli,  
Dodoma—Tanzania.

Tel: +255 (0) 26 2963822  
Email: sg@nbs.go.tz  
Website: www.nbs.go.tz



OFFICE OF CHIEF GOVERNMENT STATISTICIAN, ZANZIBAR (OCGS)

**OCGS Vision**  
To become a "centre of excellence" for statistical production and for promoting a culture of evidence-based policy and decision-making"

**OCGS Mission**  
To coordinate production of official statistics, provide high quality statistical data and information and promote their use in planning, decision making, administration, governance, monitoring and evaluation

**Contact:**  
Chief Government Statistician,  
Office of Chief Government Statistician,  
P.O. Box 2321, 7 Fumba Road, 71125 Mjini Magharibi,  
Zanzibar – Tanzania.



Foreign, Commonwealth & Development Office

